

DISCLOSURE PLAN PROPOSED LOT 112

This plan is to be read in conjunction with the disclosure statement prepared for this lot.

Cancelling part of Lot 1 on RP835896
Locality of PARK RIDGE

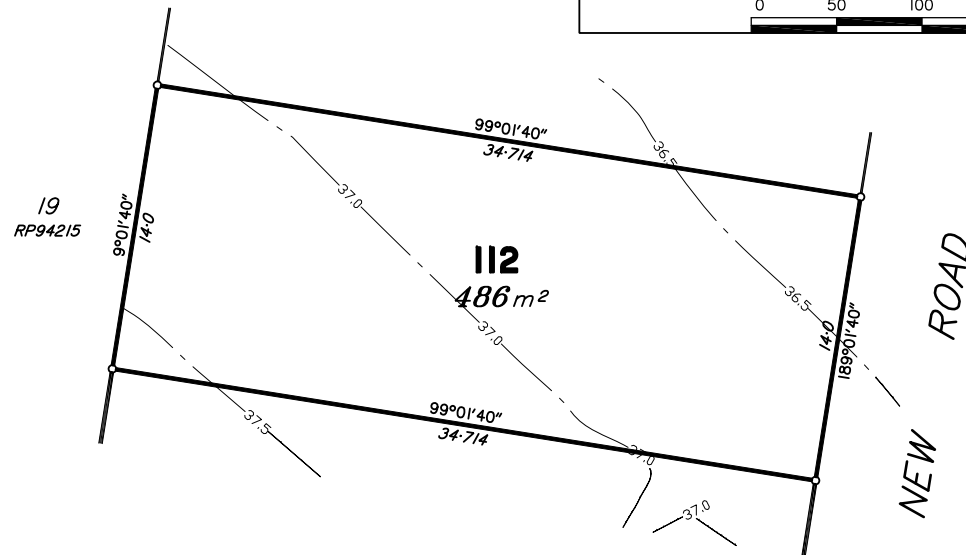
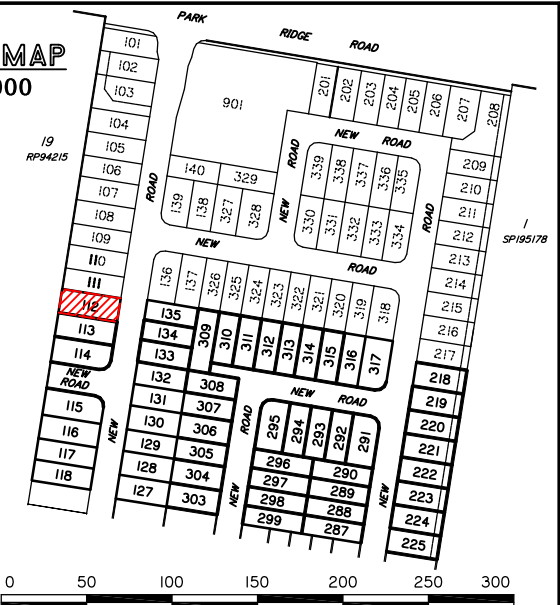
This plan shows details of the proposed lot on the proposal plan DCP01 Version 12 which accompanied the subdivision application and was approved by the Logan City Council on 17/02/2017, subject to conditions.

Contour Interval – 0.5 metre

--- Existing Surface Contours
--- Taken Prior to Earthworks



LOCALITY MAP Scale 1:3000



Scale 1:250 – Lengths are in Metres.



Brisbane
PO Box 3128, West End QLD 4101
Ph: 07 3118 0600
brisbane@dtsgld.com.au

urban planning, surveying
& development



Mackay
PO Box 11711, Mackay Caneland QLD 4740
Ph: 1300 278 783
mackay@dtsgld.com.au



A	ORIGINAL	06/06/17	DG	AA
Issue	Details	Date	Drawn	Checked

DISCLOSURE PLAN
SOLANDER SYNDICATE LIMITED
STAGE 2
PARK RIDGE ROAD, PARK RIDGE

Dwg No:
A3-5355/112

Project:
BNE170227

File:
B170227Dis-Stg2.dwg

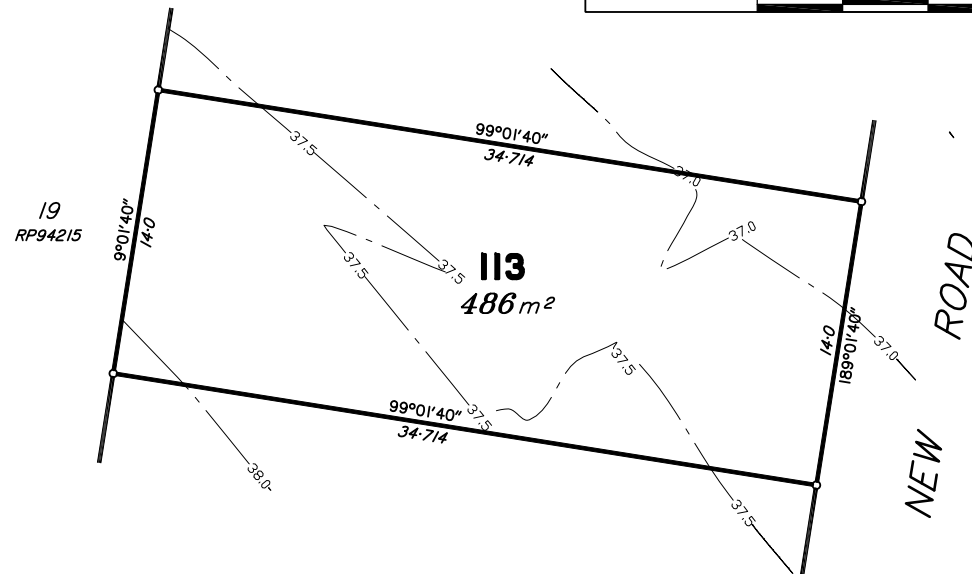
Issue:
A

Sheet:

Date:
06/06/17

DISCLOSURE PLAN
PROPOSED LOT 113

— — — Existing Surface Contours
Taken Prior to Earthworks

[illegible]

A	ORIGINAL	06/06/17	DG	AA
Issue	Details	Date	Drawn	Checked

DISCLOSURE PLAN
SOLANDER SYNDICATE LIMITED
STAGE 2
PARK RIDGE ROAD, PARK RIDGE

Dwg No: A3-5355/113	Issue: A
Project: BNE170227	Sheet:
File: B170227Dis-Stg2.dwg	Date: 06/06/17

DISCLOSURE PLAN PROPOSED LOT 114

This plan is to be read in conjunction with the disclosure statement prepared for this lot.

Cancelling part of Lot 1 on RP835896
Locality of PARK RIDGE

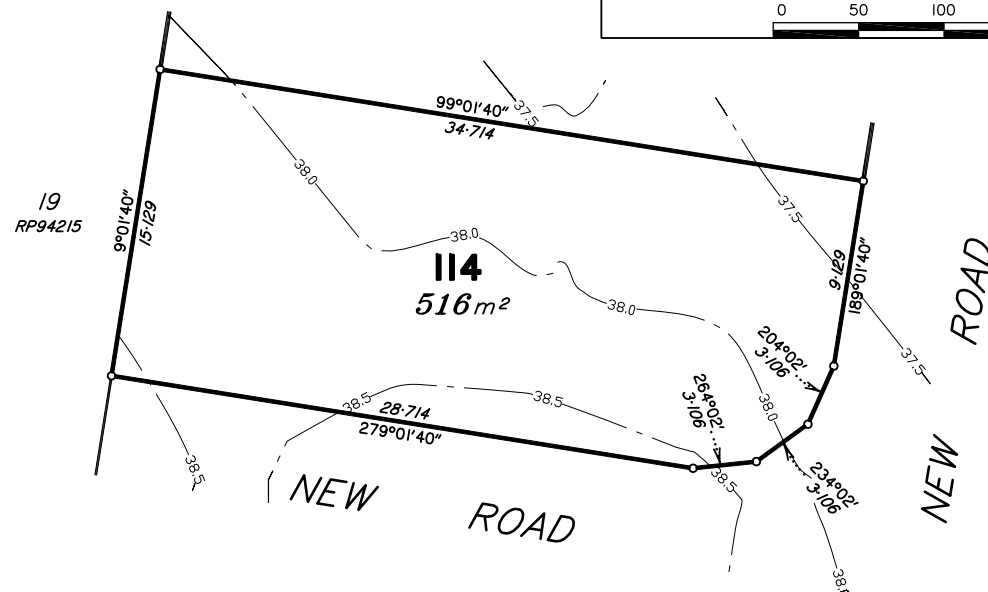
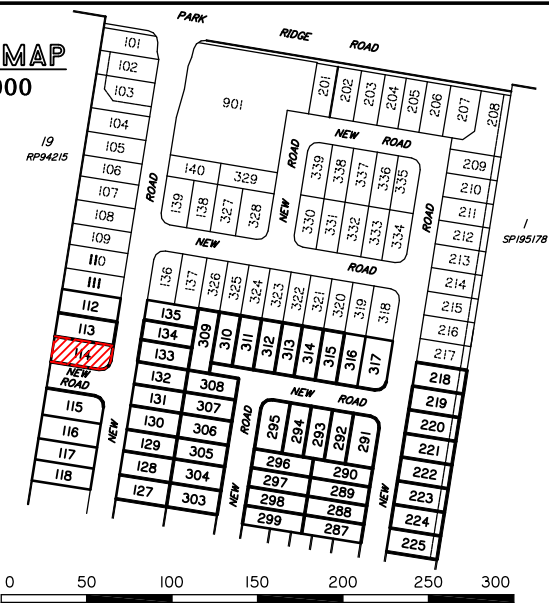
This plan shows details of the proposed lot on the proposal plan DCP01 Version 12 which accompanied the subdivision application and was approved by the Logan City Council on 17/02/2017, subject to conditions.

Contour Interval – 0.5 metre

--- Existing Surface Contours
--- Taken Prior to Earthworks



LOCALITY MAP Scale 1:3000



Scale 1:250 – Lengths are in Metres.



Brisbane
PO Box 3128, West End QLD 4101
Ph: 07 3118 0600
brisbane@dtsgld.com.au

urban planning, surveying
& development



Mackay
PO Box 11711, Mackay Caneland QLD 4740
Ph: 1300 278 783
mackay@dtsgld.com.au



A	ORIGINAL	06/06/17	DG	AA
Issue	Details	Date	Drawn	Checked

DISCLOSURE PLAN
SOLANDER SYNDICATE LIMITED
STAGE 2
PARK RIDGE ROAD, PARK RIDGE

Dwg No:
A3-5355/114

Project:
BNE170227

File:
B170227Dis-Stg2.dwg

Issue:
A

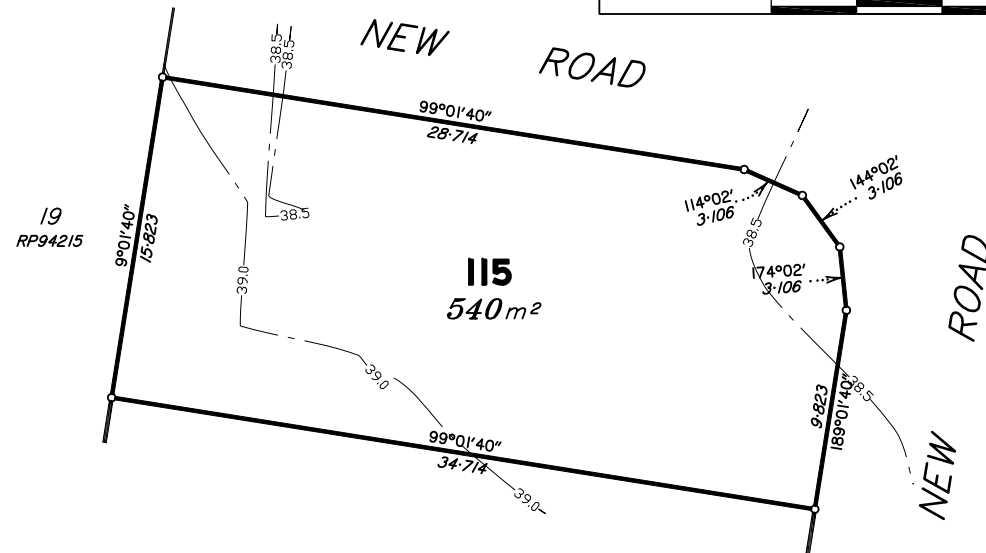
Sheet:

Date:
06/06/17

— — — Existing Surface Contours
Taken Prior to Earthworks



The map shows a grid of streets and lots. The vertical streets are labeled 0, 50, 100, 150, 200, 250, and 300. The horizontal streets are labeled 19, RP942/5, and SP195/78. The map includes several blocks of lots, with some lots numbered in the 100s, 200s, and 300s. A red hatched area is located in the bottom left corner, near the intersection of 19th Precinct and 0.



AS/NZS
4801
www.Intlcert.com



www.Intlcert.com



www.Intlcert.com

File:	Date:
BI70227Dis-Stg2.dwg	06/06/17

A	ORIGINAL	06/06/17	DG	AA
Issue	Details	Date	Drawn	Checked

DISCLOSURE PLAN **PROPOSED LOT 116**

This plan is to be read in conjunction with the disclosure statement prepared for this lot.

Cancelling part of Lot 1 on RP835896
Locality of PARK RIDGE

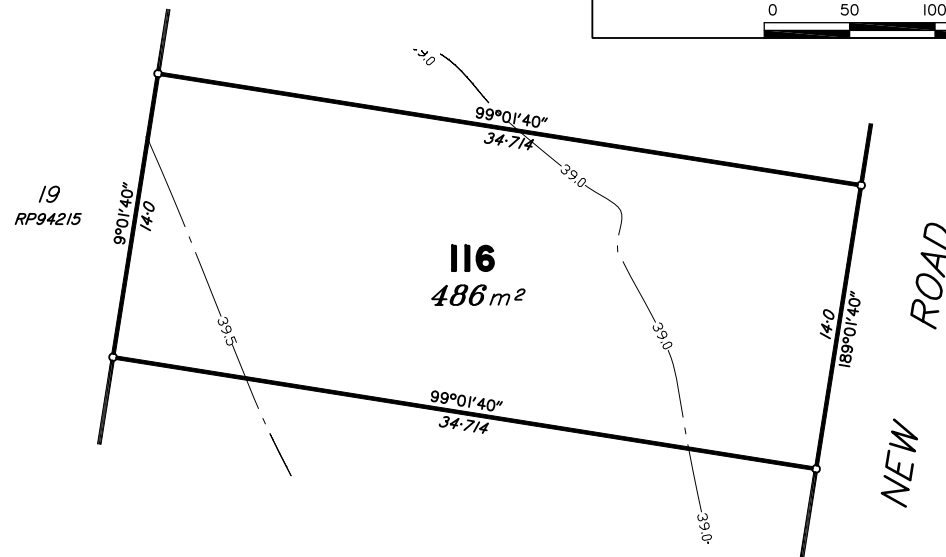
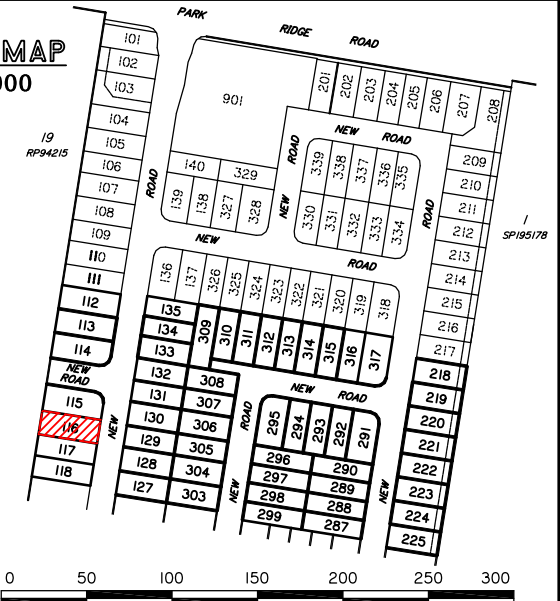
This plan shows details of the proposed lot on the proposal plan DCP01 Version 12 which accompanied the subdivision application and was approved by the Logan City Council on 17/02/2017, subject to conditions.

Contour Interval – 0.5 metre

--- Existing Surface Contours
--- Taken Prior to Earthworks



LOCALITY MAP **Scale 1:3000**



Scale 1:250 – Lengths are in Metres.

A	ORIGINAL	06/06/17	DG	AA
Issue	Details	Date	Drawn	Checked

DISCLOSURE PLAN
SOLANDER SYNDICATE LIMITED
STAGE 2
PARK RIDGE ROAD, PARK RIDGE

Dwg No: A3-5355/116	Issue: A
Project: BNE170227	Sheet:
File: B170227Dis-Stg2.dwg	Date: 06/06/17

DISCLOSURE PLAN PROPOSED LOT 117

This plan is to be read in conjunction with the disclosure statement prepared for this lot.

Cancelling part of Lot 1 on RP835896
Locality of PARK RIDGE

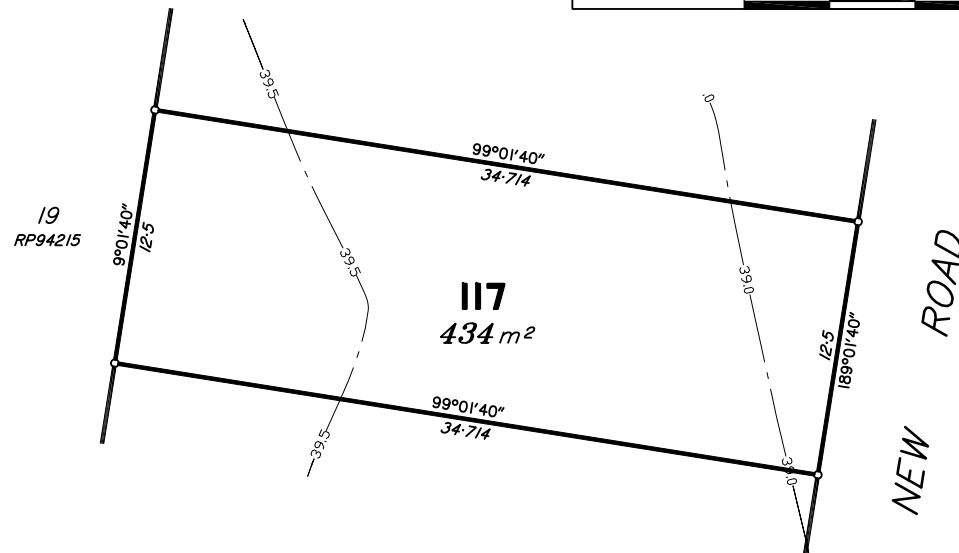
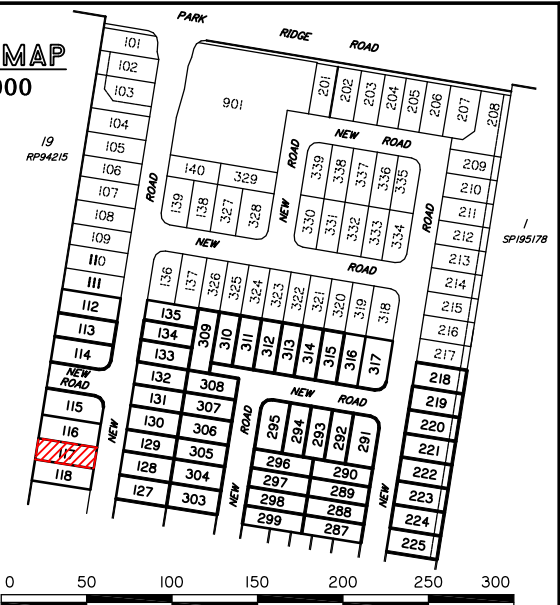
This plan shows details of the proposed lot on the proposal plan DCP01 Version 12 which accompanied the subdivision application and was approved by the Logan City Council on 17/02/2017, subject to conditions.

Contour Interval – 0.5 metre

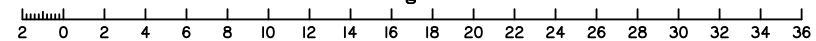
--- Existing Surface Contours
--- Taken Prior to Earthworks



LOCALITY MAP Scale 1:3000



Scale 1:250 – Lengths are in Metres.



Brisbane
PO Box 3128, West End QLD 4101
Ph: 07 3118 0600
brisbane@dtsgld.com.au

urban planning, surveying
& development



Mackay
PO Box 11711, Mackay Caneland QLD 4740
Ph: 1300 278 783
mackay@dtsgld.com.au



AAS-ANZ

G

A

Issue

Details

Date

Drawn

Checked

AA

06/06/17

DG

AA

DISCLOSURE PLAN
SOLANDER SYNDICATE LIMITED
STAGE 2
PARK RIDGE ROAD, PARK RIDGE

Dwg No:
A3-5355/117

Project:
BNE170227

File:
B170227Dis-Stg2.dwg

Issue:
A

Sheet:

Date:
06/06/17

DISCLOSURE PLAN
PROPOSED LOT 118

— — — Existing Surface Contours
Taken Prior to Earthworks



MAP

00

19
RP94215

PARK
RIDGE
ROAD

101
102
103
104
105
106
107
108
109
110
111
112
113
114
115
116
117
118

ROAD

901
140
139
138
327
328

NEW
ROAD

201
202
203
204
205
206
207
208

NEW
ROAD

330
331
332
333
334
335

ROAD

209
210
211
212
213
214
215
216
217
218
219
220
221
222
223
224
225

1
SP195178

NEW
ROAD

136
137
326
325
324
323
322
321
320
319
318

NEW
ROAD

135
134
309
310
311
312
313
314
315
316
317

NEW
ROAD

132
308
131
307
130
306
129
305
128
304
127
303

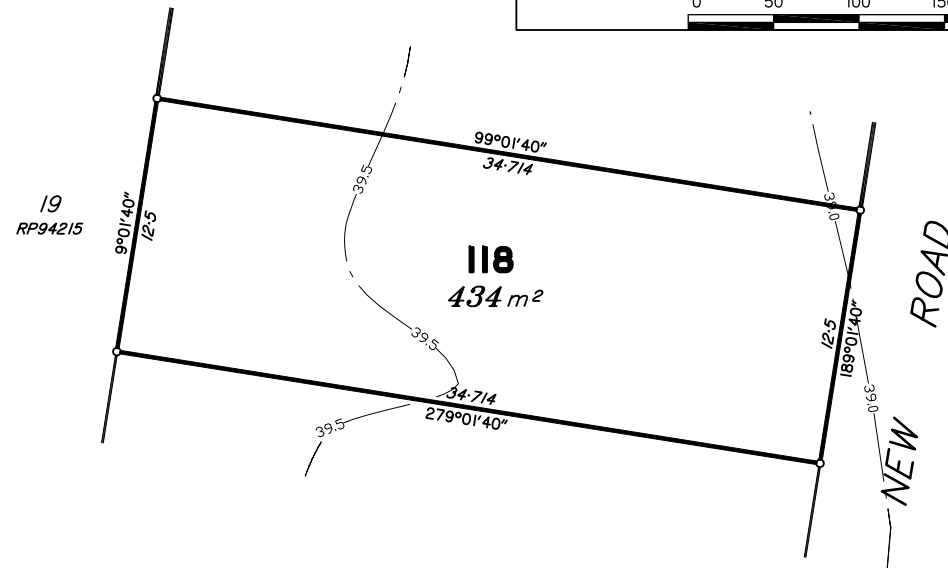
NEW
ROAD

295
296
297
298
299
284
283
282
281
280
279
278
277
276
275

NEW
ROAD

294
293
292
291
290
289
288
287

0 50 100 150 200 250 300



A	ORIGINAL	06/06/17	DG	AA
Issue	Details	Date	Drawn	Checked

File:	Date:
BI70227Dis-Stg2.dwg	06/06/17

Sheet:

Date: 10/06/17

DISCLOSURE PLAN
PROPOSED LOT 127

This plan is to be read in conjunction with the disclosure statement prepared for this lot.

Cancelling part of Lot 1 on RP835896
Locality of PARK RIDGE

Contour Interval – 0.5 metre

— — — Existing Surface Contours
— — — Taken Prior to Earthworks

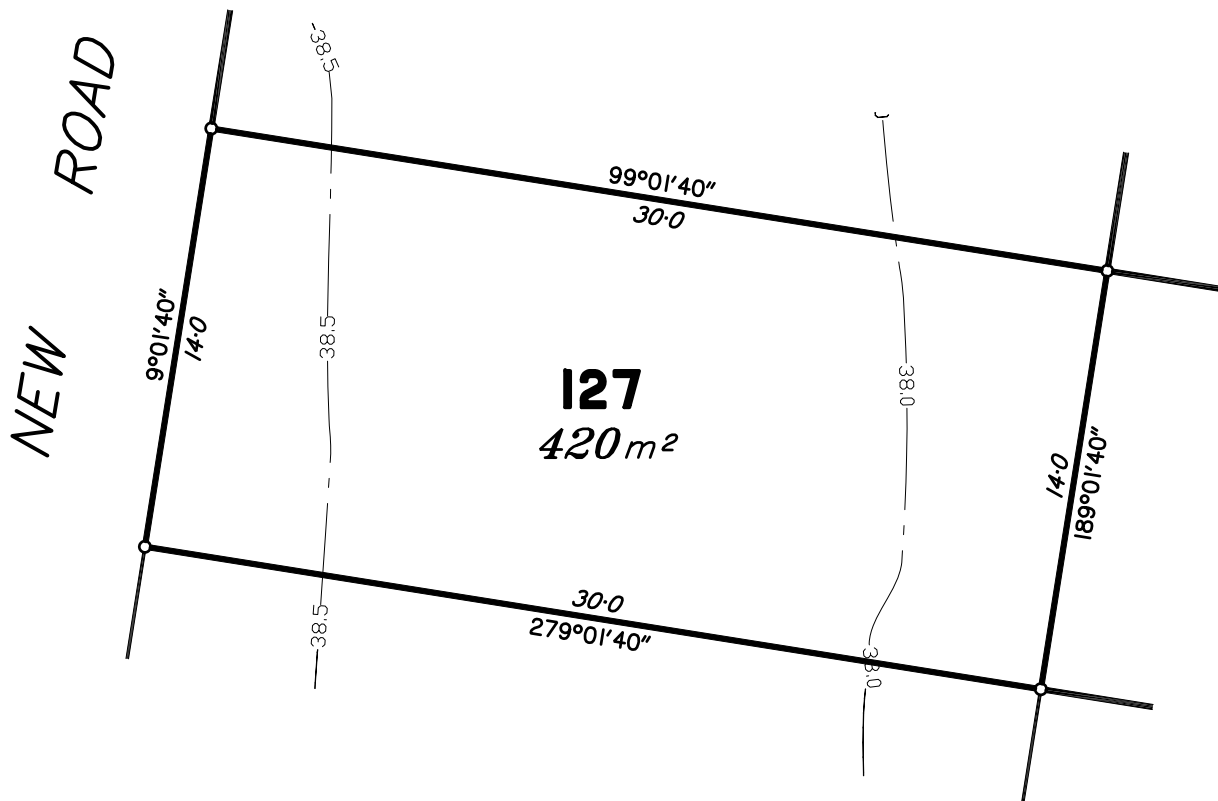
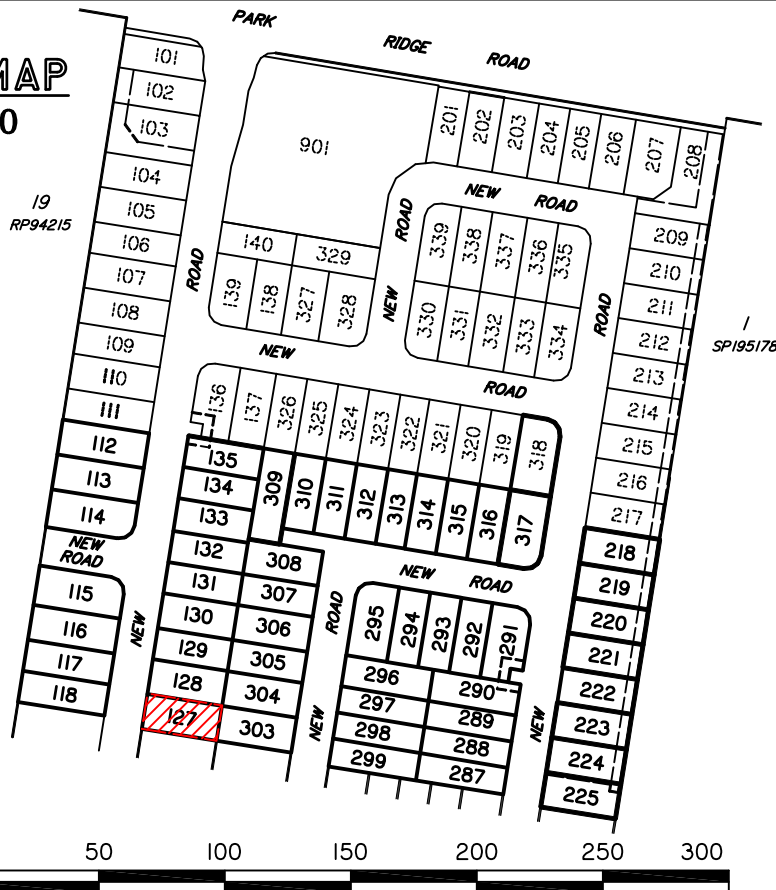
Notes:

- Area and dimensions are subject to survey and registration of the Survey Plan.
- Levels shown are referenced to the Australian Height Datum (AHD).
- This disclosure plan is for sales contract purposes only. The disclosure plan should not be used for construction purposes.

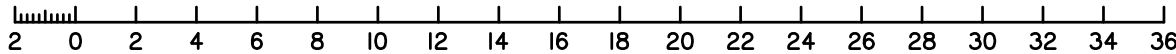
These notes are an integral part of this plan. This plan may not be reproduced without this notation being included.



LOCALITY MAP
Scale 1:3000



Scale 1:250 – Lengths are in Metres.



B	BOUNDARY AMENDED	27/07/17	CW	BW
A	ORIGINAL	06/06/17	DG	AA
Issue	Details	Date	Drawn	Checked

DISCLOSURE PLAN
SOLANDER SYNDICATE LIMITED
STAGE 2
PARK RIDGE ROAD, PARK RIDGE

Dwg No: A3-5355/ 127	Issue: B
Project: BNE170227	Sheet:
File: B170227Dis-Stg2.dwg	Date: 27/07/17

DISCLOSURE PLAN
PROPOSED LOT 128

This plan is to be read in conjunction with the further statement prepared for this lot.

Cancelling part of Lot 1 on RP835896
Locality of PARK RIDGE

Contour Interval – 0.5 metre

— — — Existing Surface Contours
— — — Taken Prior to Earthworks

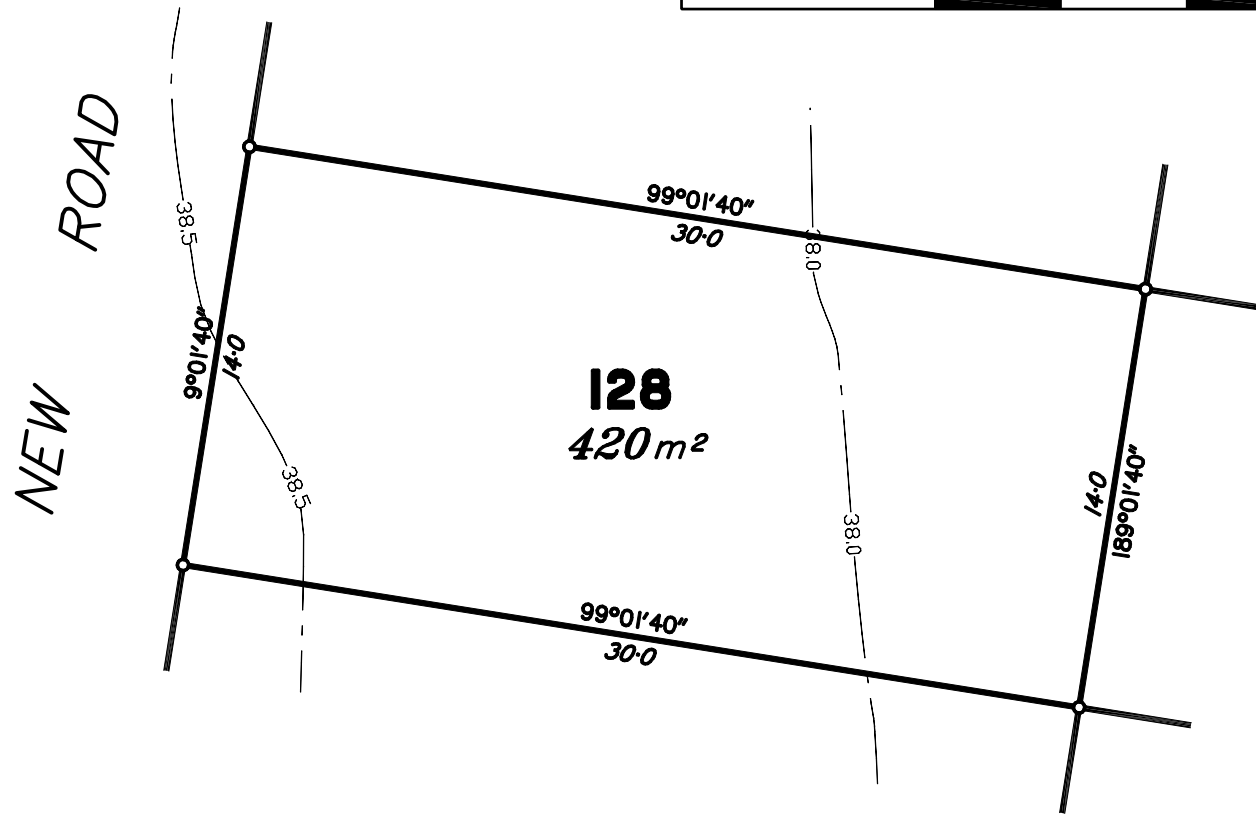
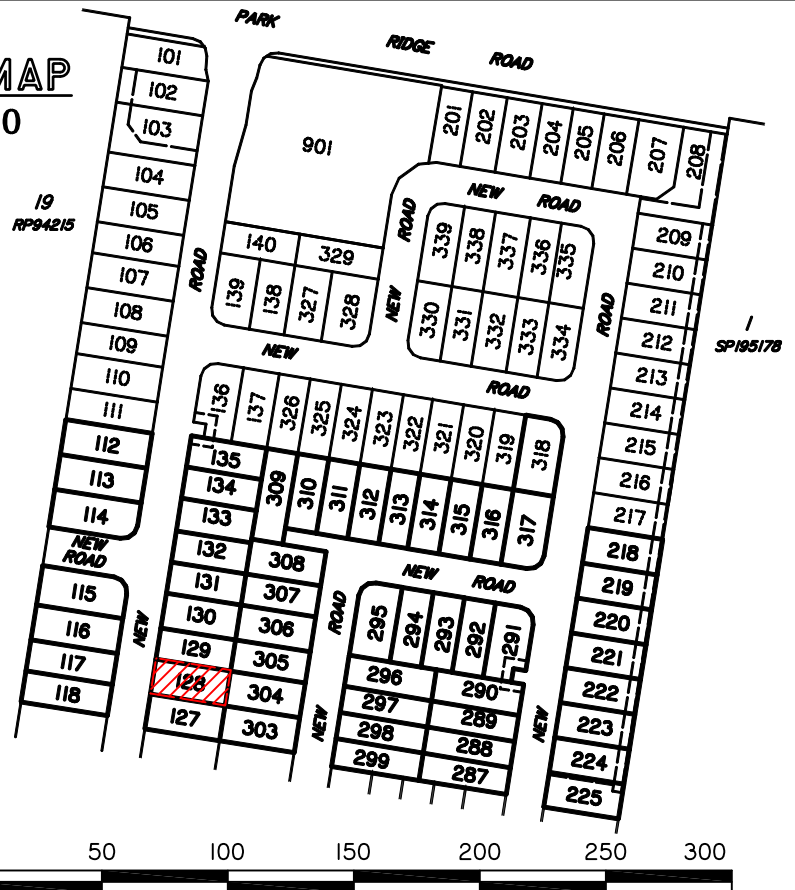
Notes:

- Area and dimensions are subject to survey and registration of the Survey Plan.
- Levels shown are referenced to the Australian Height Datum (AHD).
- This disclosure plan is for sales contract purposes only. The disclosure plan should not be used for construction purposes.

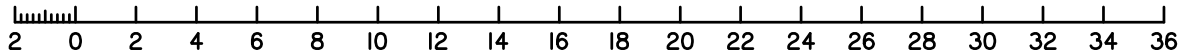
These notes are an integral part of this plan. This plan may not be reproduced without this notation being included.



LOCALITY MAP
Scale 1:3000



Scale 1:250 – Lengths are in Metres.



B	BOUNDARY AMENDED	27/07/17	CW	BW
A	ORIGINAL	06/06/17	DG	AA
Issue	Details	Date	Drawn	Checked

DISCLOSURE PLAN
SOLANDER SYNDICATE LIMITED
STAGE 2
PARK RIDGE ROAD, PARK RIDGE

Dwg No: A3-5355/ 128	Issue: B
Project: BNE170227	Sheet:
File: B170227Dis-Stg2.dwg	Date: 27/07/17

DISCLOSURE PLAN
PROPOSED LOT 129

This plan is to be read in conjunction with the further statement prepared for this lot.

Cancelling part of Lot 1 on RP835896
Locality of PARK RIDGE

Contour Interval – 0.5 metre

— — — Existing Surface Contours
— — — Taken Prior to Earthworks

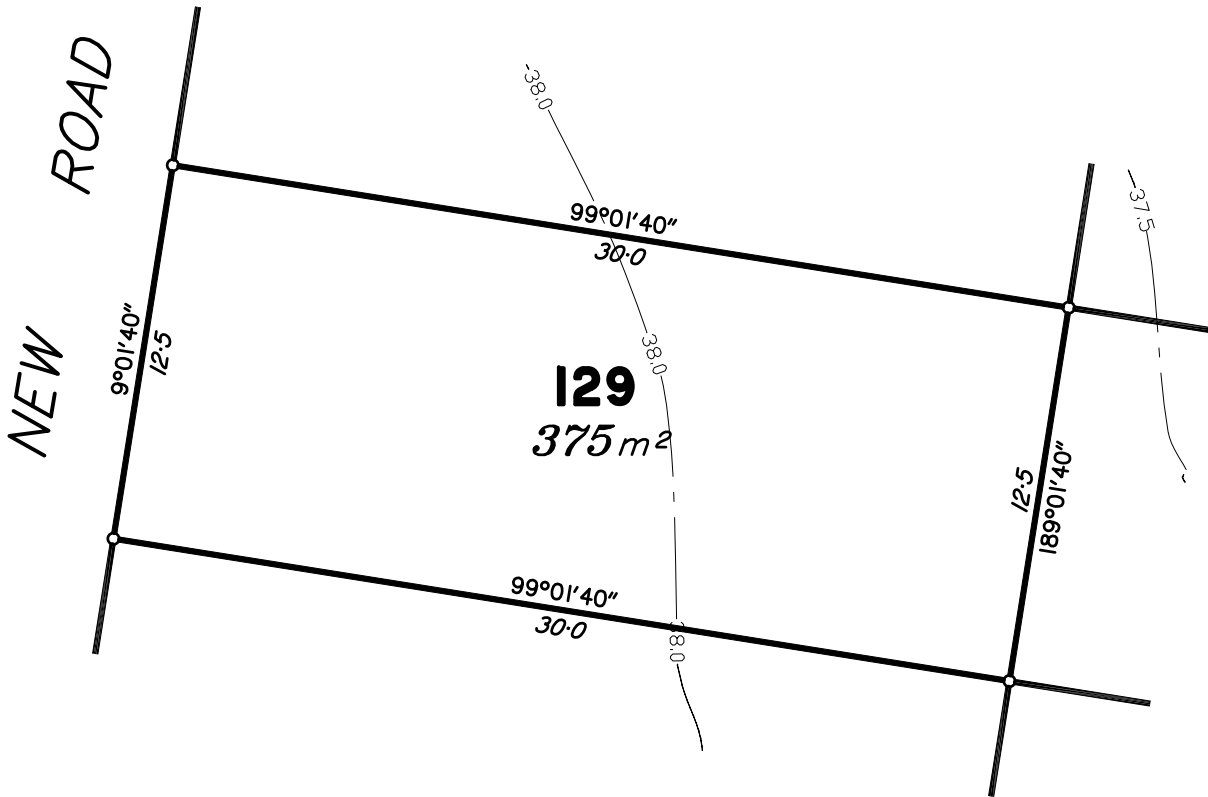
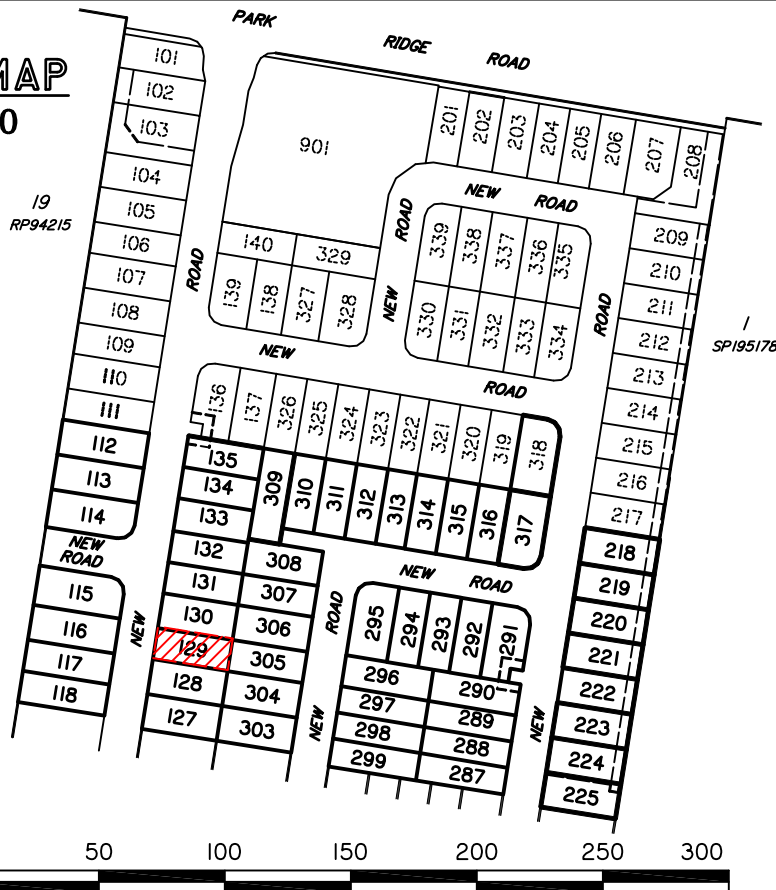
Notes:

- Area and dimensions are subject to survey and registration of the Survey Plan.
- Levels shown are referenced to the Australian Height Datum (AHD).
- This disclosure plan is for sales contract purposes only. The disclosure plan should not be used for construction purposes.

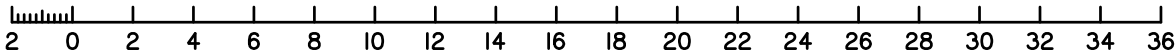
These notes are an integral part of this plan. This plan may not be reproduced without this notation being included.



LOCALITY MAP
Scale 1:3000



Scale 1:250 – Lengths are in Metres.



dtS urban planning, surveying & development

Brisbane
PO Box 3128, West End QLD 4101
Ph: 07 3118 0600
brlsbane@dtssqld.com.au

Mackay
PO Box 11711, Mackay Caneland QLD 4740
Ph: 1300 278 783
mackay@dtssqld.com.au

AS/NZS 4801
www.Intlcert.com

OHSHS 18001
www.Intlcert.com

ISO 9001
www.Intlcert.com

ISO 14001
www.Intlcert.com

JAS-ANZ

B	BOUNDARY AMENDED	27/07/17	CW	BW
A	ORIGINAL	06/06/17	DG	AA
Issue	Details	Date	Drawn	Checked

DISCLOSURE PLAN
SOLANDER SYNDICATE LIMITED
STAGE 2
PARK RIDGE ROAD, PARK RIDGE

Dwg No: A3-5355/ 129	Issue: B
Project: BNE170227	Sheet:
File: B170227Dis-Stg2.dwg	Date: 27/07/17

DISCLOSURE PLAN
PROPOSED LOT 130

This plan is to be read in conjunction with the disclosure statement prepared for this lot.

Cancelling part of Lot 1 on RP835896
Locality of PARK RIDGE

Contour Interval – 0.5 metre

— — — Existing Surface Contours
— — — Taken Prior to Earthworks

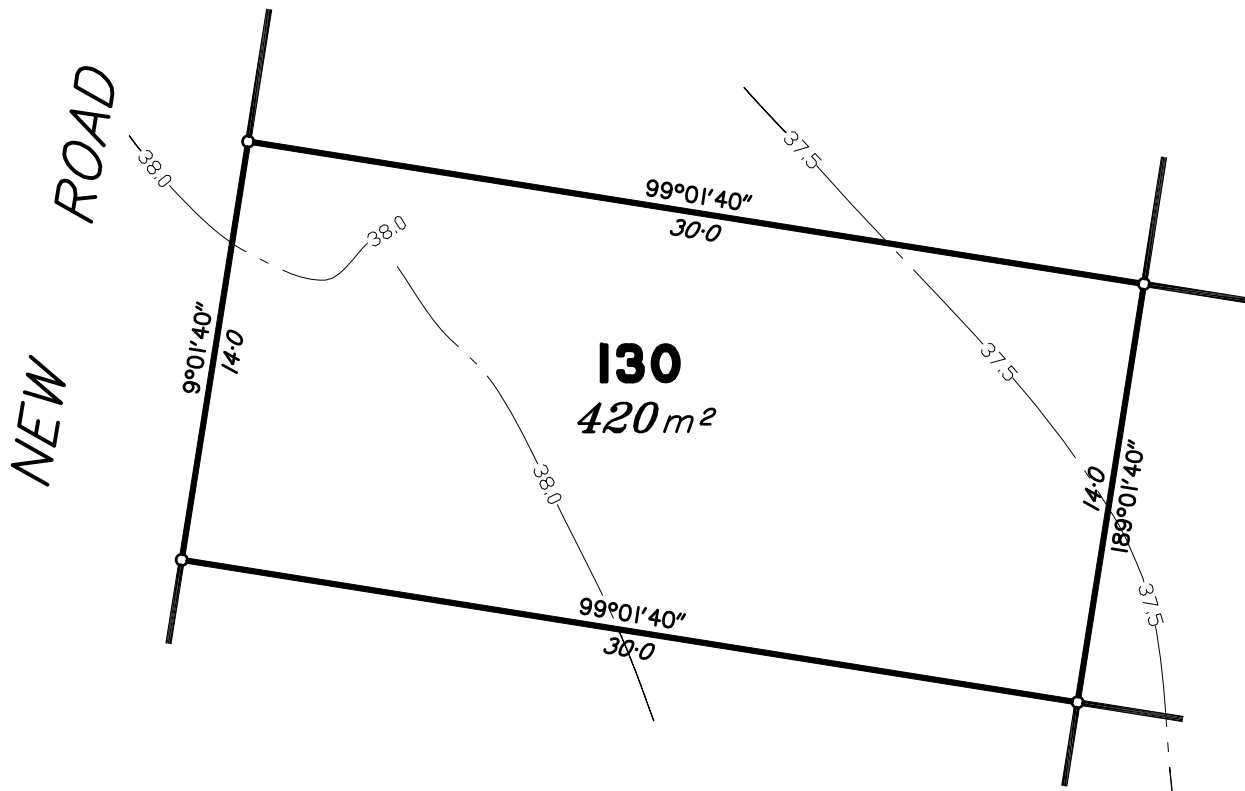
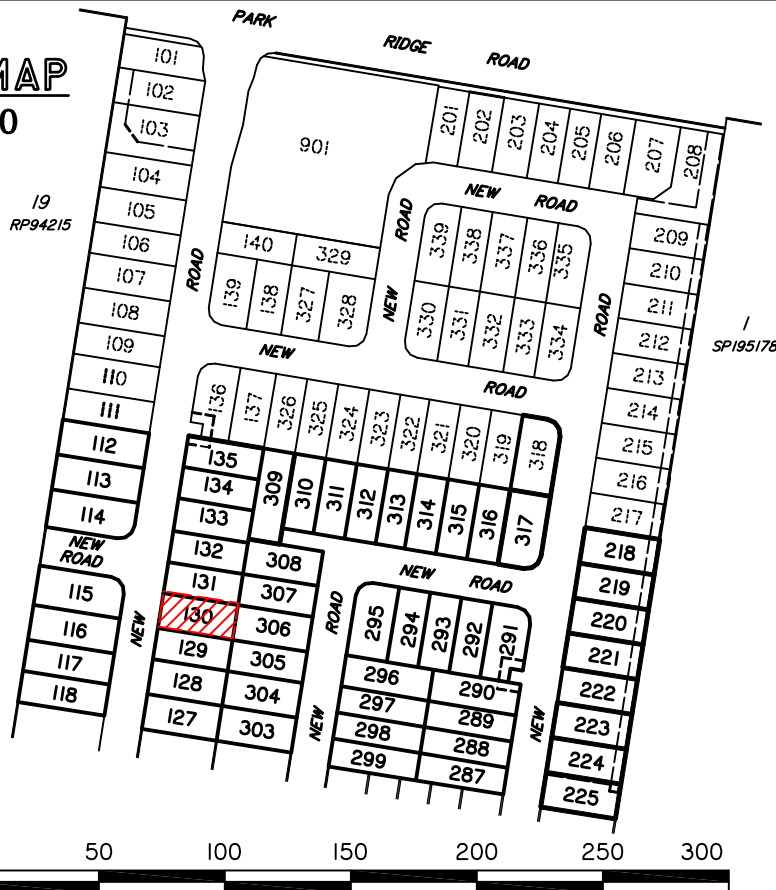
Notes:

- Area and dimensions are subject to survey and registration of the Survey Plan.
- Levels shown are referenced to the Australian Height Datum (AHD).
- This disclosure plan is for sales contract purposes only. The disclosure plan should not be used for construction purposes.

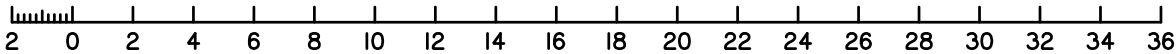
These notes are an integral part of this plan. This plan may not be reproduced without this notation being included.



LOCALITY MAP
Scale 1:3000



Scale 1:250 – Lengths are in Metres.



B	BOUNDARY AMENDED	27/07/17	CW	BW
A	ORIGINAL	06/06/17	DG	AA
Issue	Details	Date	Drawn	Checked

DISCLOSURE PLAN
SOLANDER SYNDICATE LIMITED
STAGE 2
PARK RIDGE ROAD, PARK RIDGE

Dwg No: A3-5355/ 130	Issue: B
Project: BNE170227	Sheet:
File: B170227Dis-Stg2.dwg	Date: 27/07/17

**DISCLOSURE PLAN
PROPOSED LOT 131**

This plan is to be read in conjunction with the disclosure statement prepared for this lot.

Cancelling part of Lot 1 on RP835896
Locality of PARK RIDGE

Contour Interval – 0.5 metre

— — — Existing Surface Contours
— — — Taken Prior to Earthworks

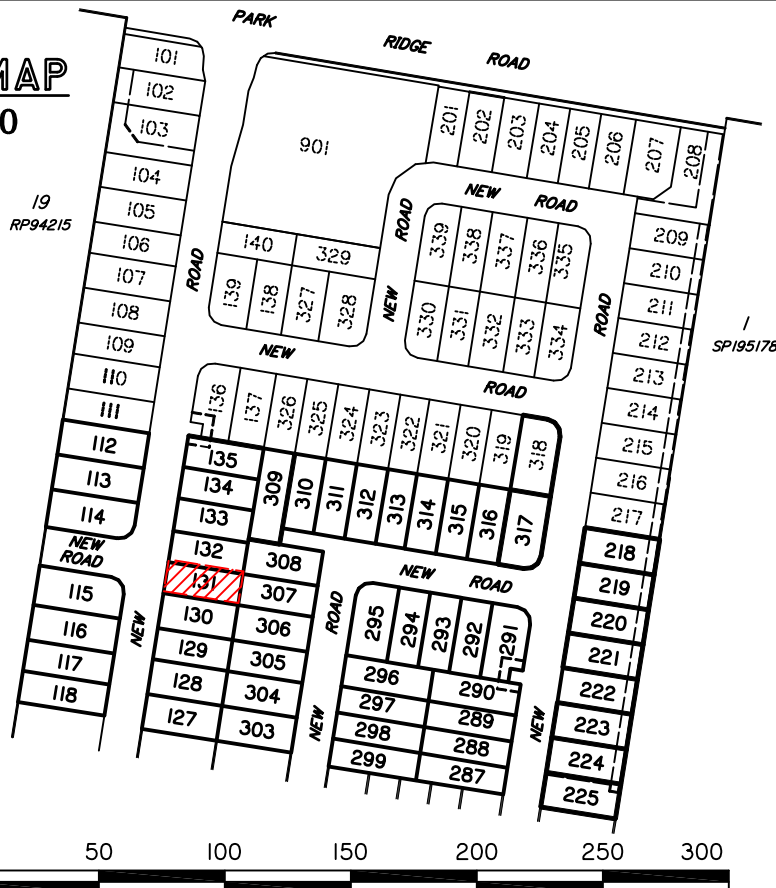
Notes:

- Area and dimensions are subject to survey and registration of the Survey Plan.
- Levels shown are referenced to the Australian Height Datum (AHD).
- This disclosure plan is for sales contract purposes only. The disclosure plan should not be used for construction purposes.

These notes are an integral part of this plan. This plan may not be reproduced without this notation being included.



**LOCALITY MAP
Scale 1:3000**



DISCLOSURE PLAN
PROPOSED LOT 132

This plan is to be read in conjunction with the disclosure statement prepared for this lot.

Cancelling part of Lot 1 on RP835896
Locality of PARK RIDGE

Contour Interval – 0.5 metre

— — — Existing Surface Contours
— — — Taken Prior to Earthworks

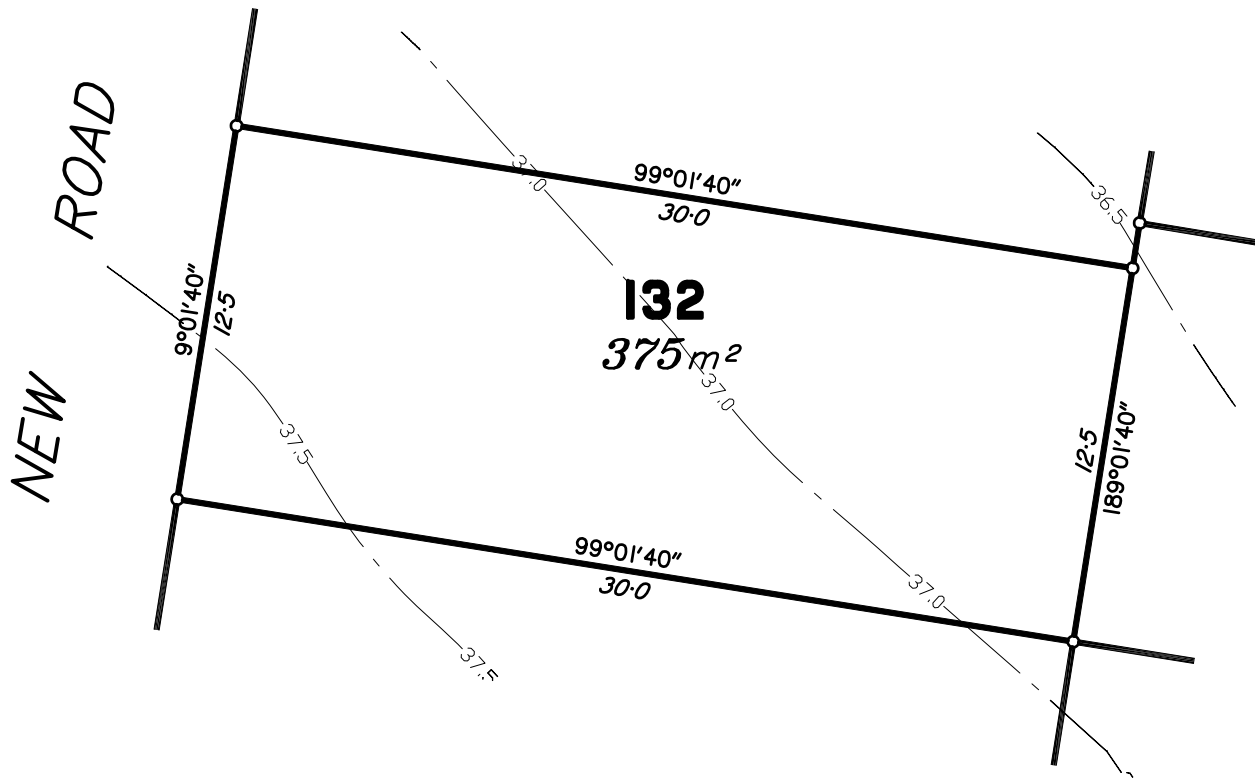
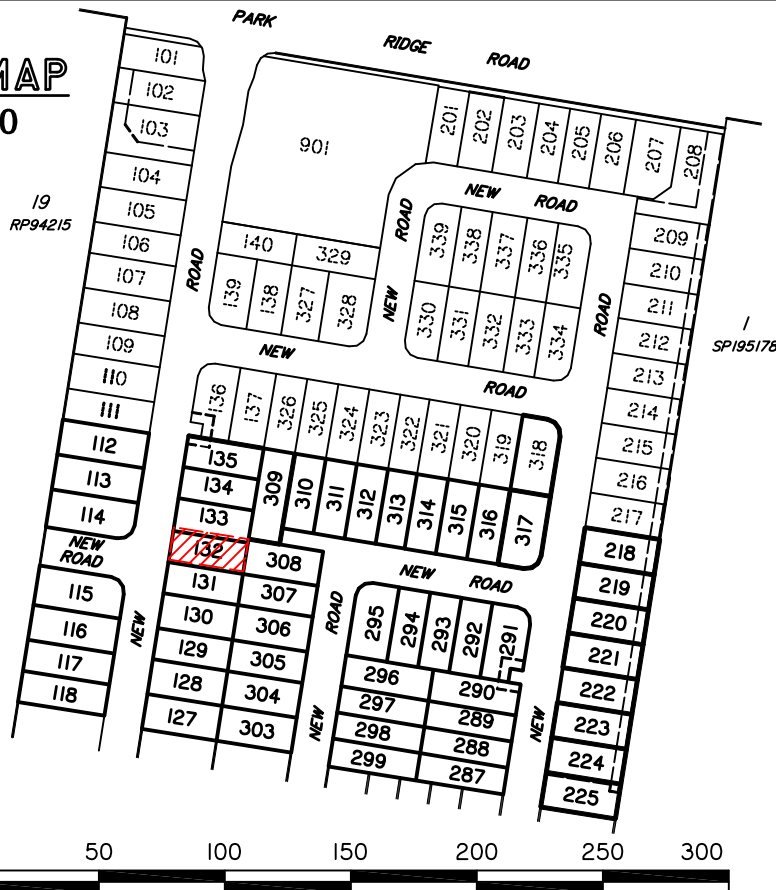
Notes:

- Area and dimensions are subject to survey and registration of the Survey Plan.
- Levels shown are referenced to the Australian Height Datum (AHD).
- This disclosure plan is for sales contract purposes only. The disclosure plan should not be used for construction purposes.

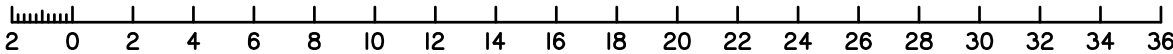
These notes are an integral part of this plan. This plan may not be reproduced without this notation being included.



LOCALITY MAP
Scale 1:3000



Scale 1:250 – Lengths are in Metres.



B	BOUNDARY AMENDED	27/07/17	CW	BW
A	ORIGINAL	06/06/17	DG	AA
Issue	Details	Date	Drawn	Checked

DISCLOSURE PLAN
SOLANDER SYNDICATE LIMITED
STAGE 2
PARK RIDGE ROAD, PARK RIDGE

Dwg No: A3-5355/ 132	Issue: B
Project: BNE170227	Sheet:
File: B170227Dis-Stg2.dwg	Date: 27/07/17

**DISCLOSURE PLAN
PROPOSED LOT 133**

This plan is to be read in conjunction with the disclosure statement prepared for this lot.

Cancelling part of Lot 1 on RP835896
Locality of PARK RIDGE

Contour Interval – 0.5 metre

Existing Surface Contours
Taken Prior to Earthworks

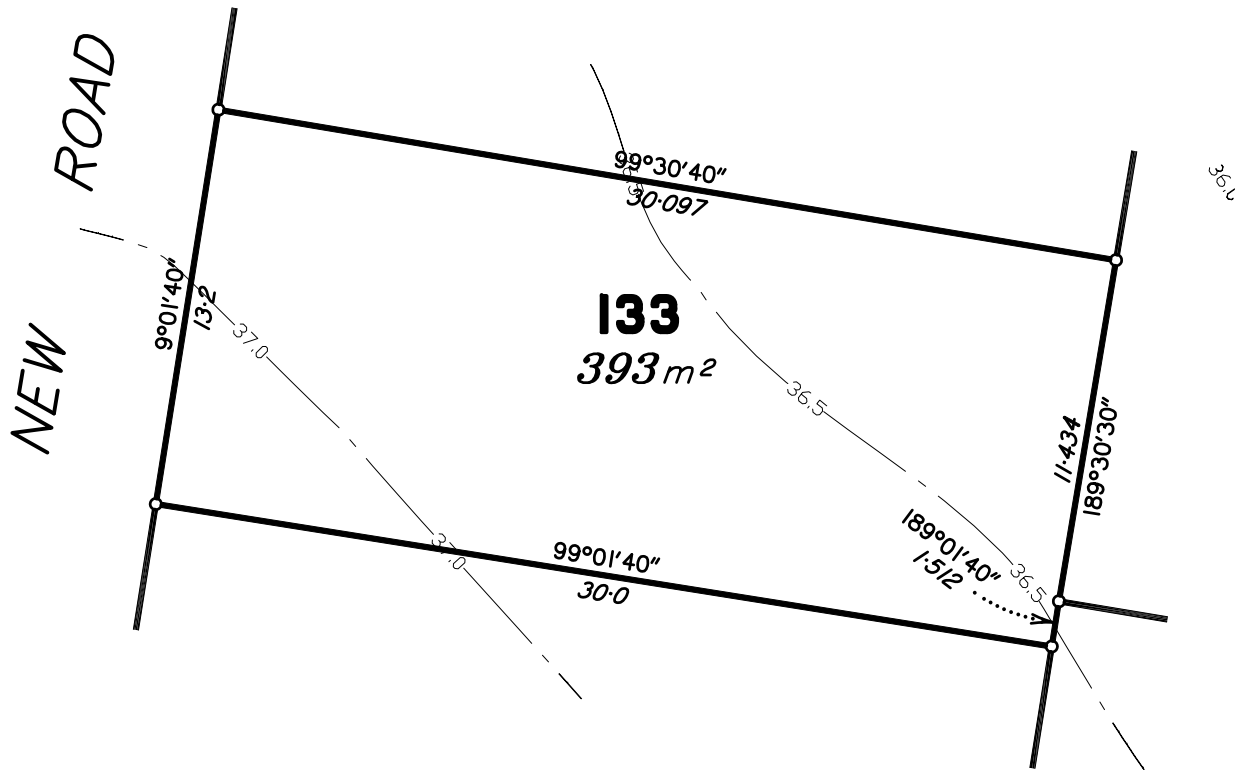
Notes:

- Area and dimensions are subject to survey and registration of the Survey Plan.
- Levels shown are referenced to the Australian Height Datum (AHD).
- This disclosure plan is for sales contract purposes only. The disclosure plan should not be used for construction purposes.

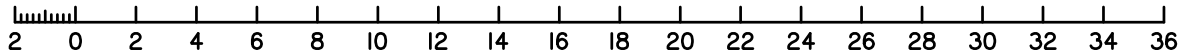
These notes are an integral part of this plan. This plan may not be reproduced without this notation being included.



LOCALITY MAP
Scale 1:3000



Scale 1:250 – Lengths are in Metres.



B	BOUNDARY AMENDED	27/07/17	CW	BW
A	ORIGINAL	06/06/17	DG	AA
Issue	Details	Date	Drawn	Checked

DISCLOSURE PLAN
SOLANDER SYNDICATE LIMITED
STAGE 2
PARK RIDGE ROAD, PARK RIDGE

Dwg No: A3-5355/ 133	Issue: B
Project: BNE170227	Sheet:
File: B170227Dis-Stg2.dwg	Date: 27/07/17

**DISCLOSURE PLAN
PROPOSED LOT 134**

This plan is to be read in conjunction with the disclosure statement prepared for this lot.

Cancelling part of Lot 1 on RP835896
Locality of PARK RIDGE

Contour Interval – 0.5 metre

— — — Existing Surface Contours
— — — Taken Prior to Earthworks

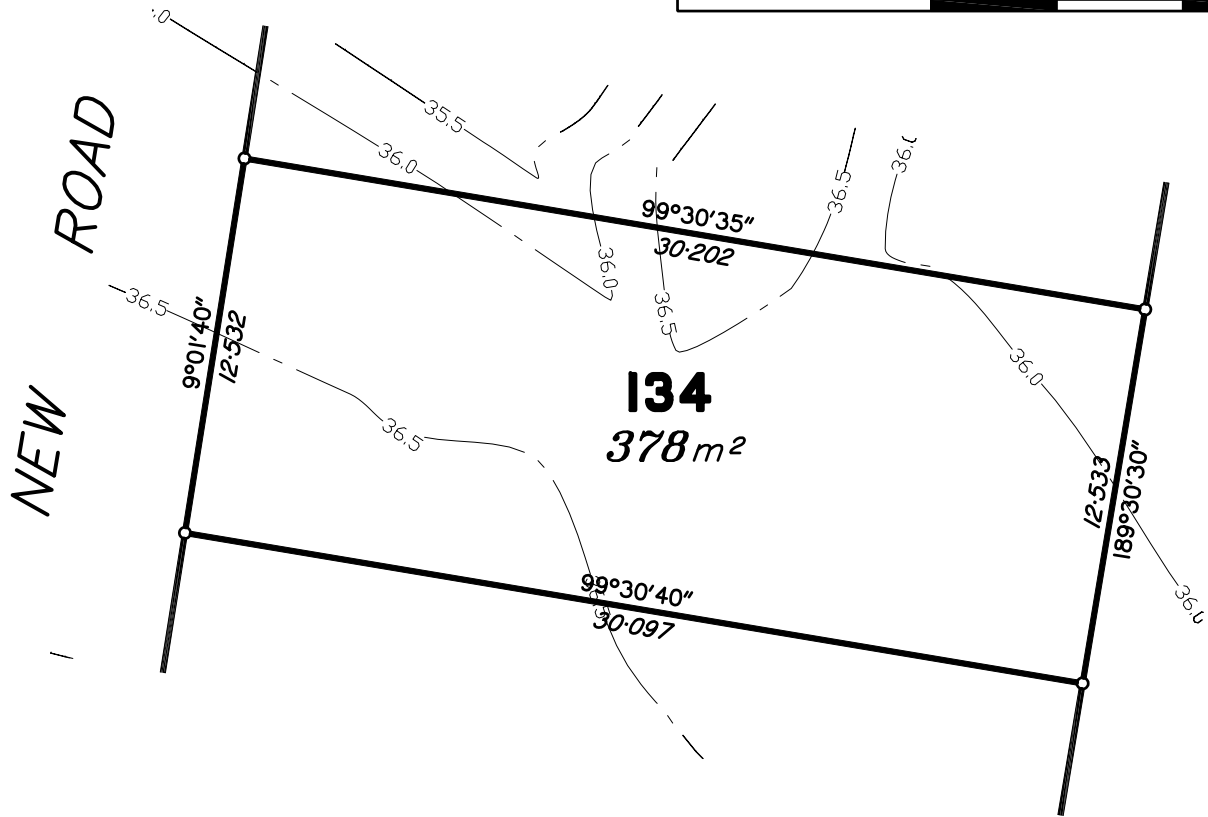
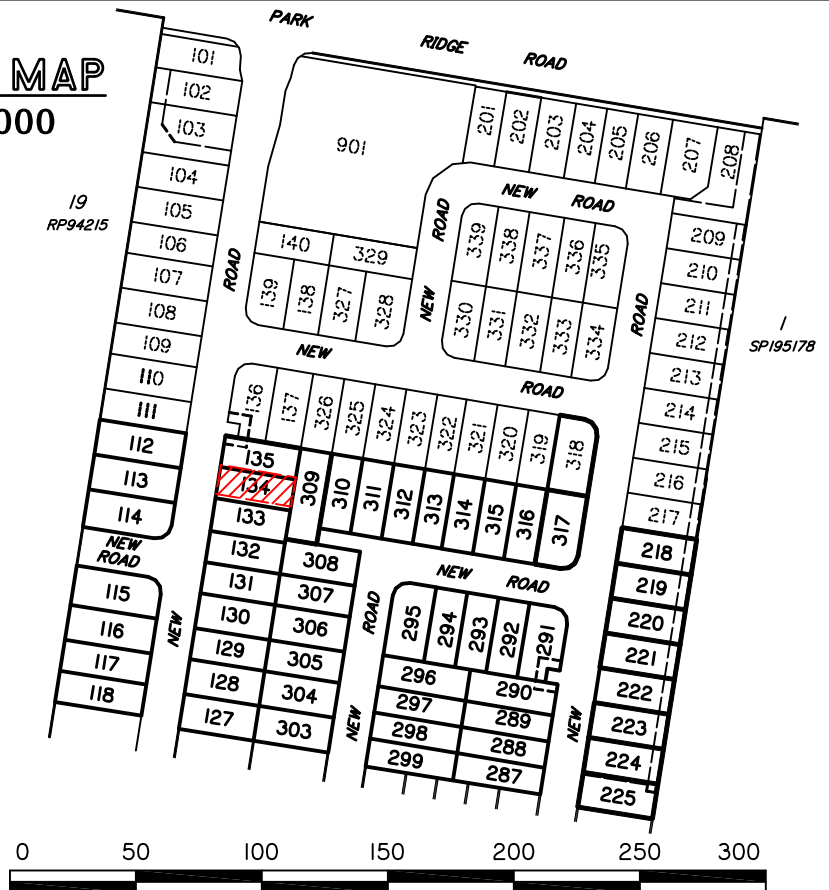
Notes:

- Area and dimensions are subject to survey and registration of the Survey Plan.
- Levels shown are referenced to the Australian Height Datum (AHD).
- This disclosure plan is for sales contract purposes only. The disclosure plan should not be used for construction purposes.

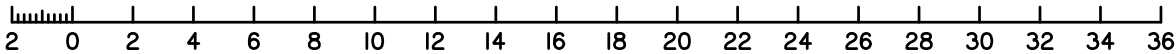
These notes are an integral part of this plan. This plan may not be reproduced without this notation being included.



LOCALITY MAP
Scale 1:3000



Scale 1:250 – Lengths are in Metres.



B	BOUNDARY AMENDED	27/07/17	CW	BW
A	ORIGINAL	06/06/17	DG	AA
Issue	Details	Date	Drawn	Checked

DISCLOSURE PLAN
SOLANDER SYNDICATE LIMITED
STAGE 2
PARK RIDGE ROAD, PARK RIDGE

Dwg No: A3-5355/ 134	Issue: B
Project: BNE170227	Sheet:
File: B170227Dis-Stg2.dwg	Date: 27/07/17

DISCLOSURE PLAN
PROPOSED LOT 135

This plan is to be read in conjunction with the disclosure statement prepared for this lot.

Cancelling part of Lot 1 on RP835896
Locality of PARK RIDGE

Contour Interval – 0.5 metre

— — — Existing Surface Contours
— — — Taken Prior to Earthworks

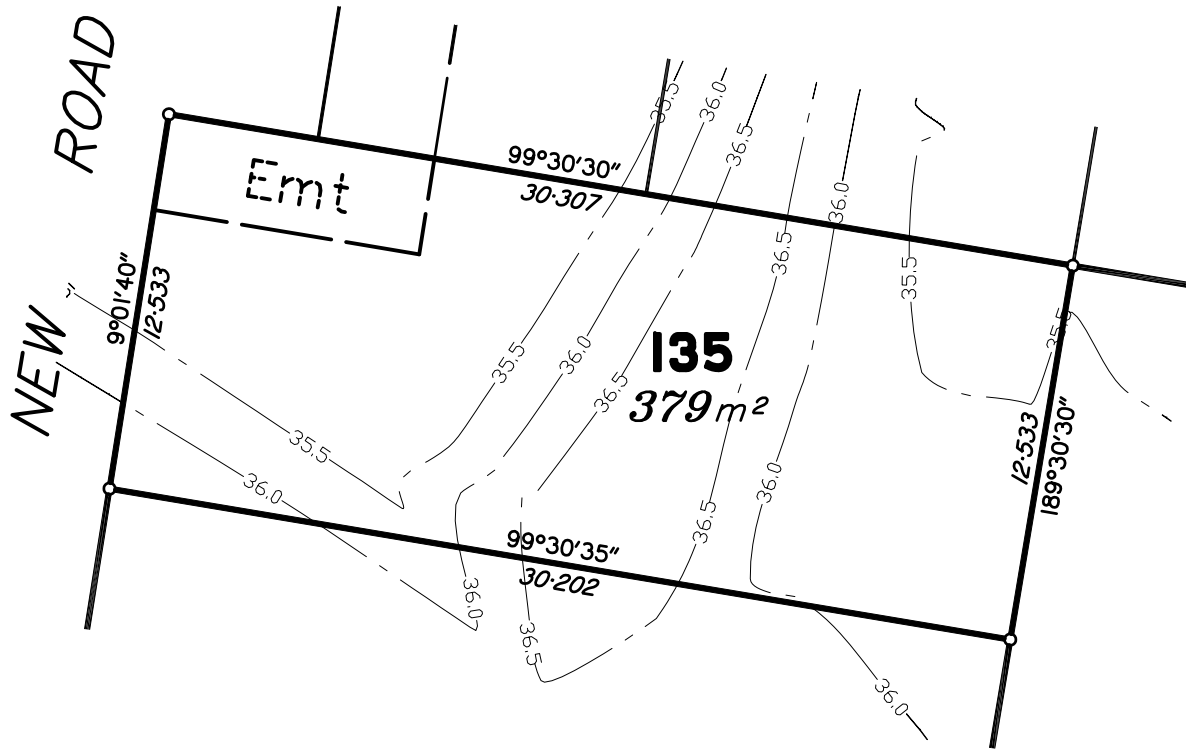
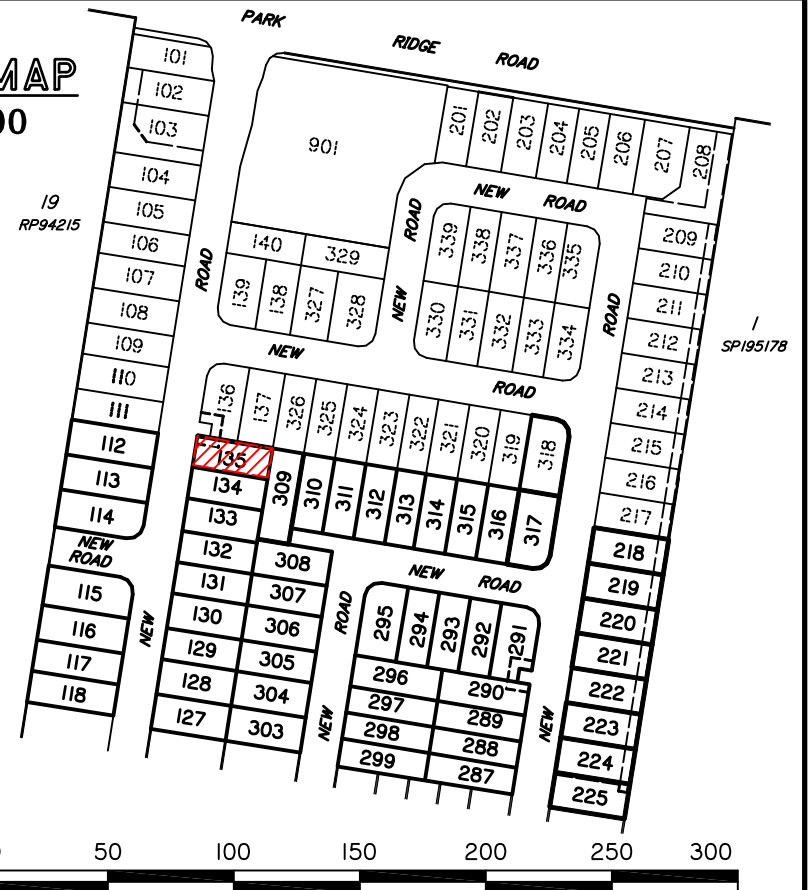
Notes:

- Area and dimensions are subject to survey and registration of the Survey Plan.
- Levels shown are referenced to the Australian Height Datum (AHD).
- This disclosure plan is for sales contract purposes only. The disclosure plan should not be used for construction purposes.

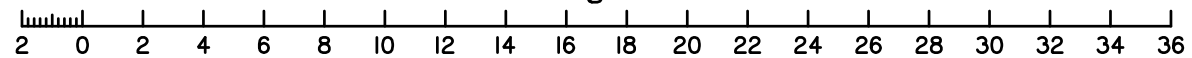
These notes are an integral part of this plan. This plan may not be reproduced without this notation being included.



LOCALITY MAP
Scale 1:3000



Scale 1:250 – Lengths are in Metres.



B	BOUNDARY AMENDED	27/07/17	CW	BW
A	ORIGINAL	06/06/17	DG	AA
Issue	Details	Date	Drawn	Checked

DISCLOSURE PLAN
SOLANDER SYNDICATE LIMITED
STAGE 2
PARK RIDGE ROAD, PARK RIDGE

Dwg No: A3-5355/ 135	Issue: B
Project: BNE170227	Sheet:
File: B170227Dis-Stg2.dwg	Date: 27/07/17

**DISCLOSURE PLAN
PROPOSED LOT 218**

This plan is to be read in conjunction with the disclosure statement prepared for this lot.

Cancelling part of Lot 1 on RP157662 & part of Lot 2 on RP835896
Locality of PARK RIDGE

Contour Interval – 0.5 metre

Existing Surface Contours
Taken Prior to Earthworks

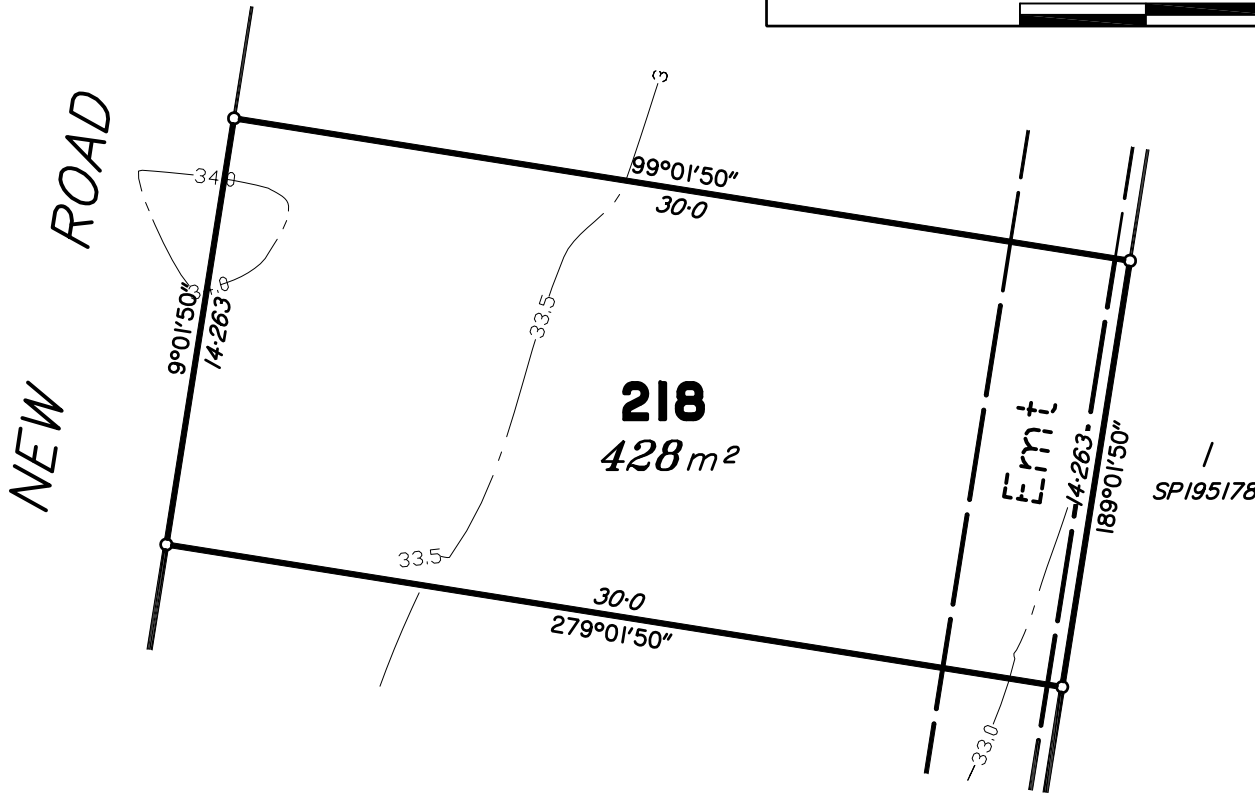
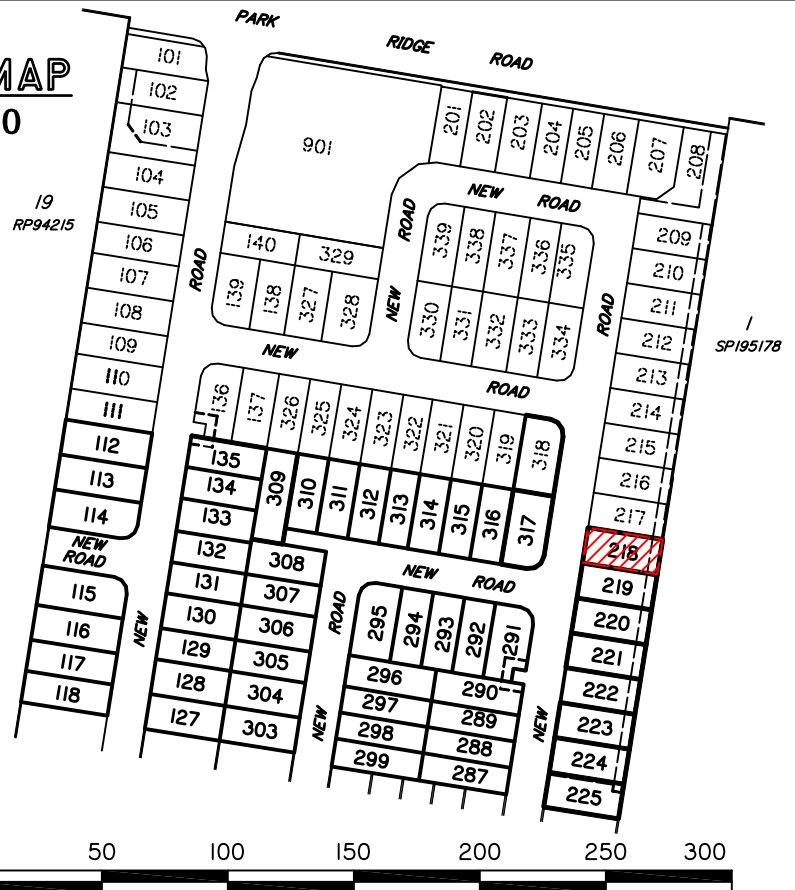
Notes:

- Area and dimensions are subject to survey and registration of the Survey Plan.
- Levels shown are referenced to the Australian Height Datum (AHD).
- This disclosure plan is for sales contract purposes only. The disclosure plan should not be used for construction purposes.

These notes are an integral part of this plan. This plan may not be reproduced without this notation being included.



**LOCALITY MAP
Scale 1:3000**



Scale 1:250 – Lengths are in Metres.

B	BOUNDARY AMENDED	27/07/17	CW	BW
A	ORIGINAL	06/06/17	DG	AA
Issue	Details	Date	Drawn	Checked

DISCLOSURE PLAN
SOLANDER SYNDICATE LIMITED
STAGE 2
PARK RIDGE ROAD, PARK RIDGE

Dwg No: A3-5355/218	Issue: B
Project: BNE170227	Sheet:
File: B170227Dis-Stg2.dwg	Date: 27/07/17

DISCLOSURE PLAN
PROPOSED LOT 219

This plan is to be read in conjunction with the disclosure statement prepared for this lot.

Cancelling part of Lot 1 on RP157662 & part of Lot 2 on RP835896
Locality of PARK RIDGE

Contour Interval – 0.5 metre

— — — Existing Surface Contours
— — — Taken Prior to Earthworks

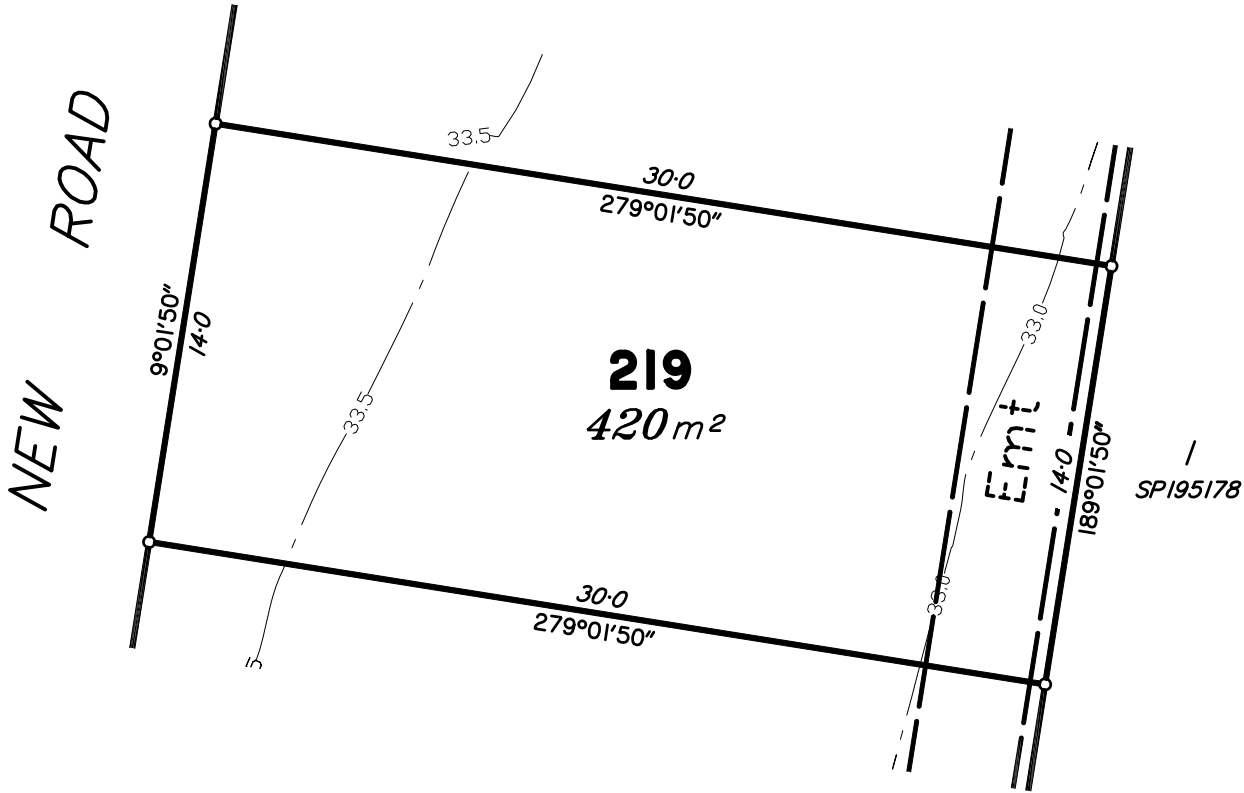
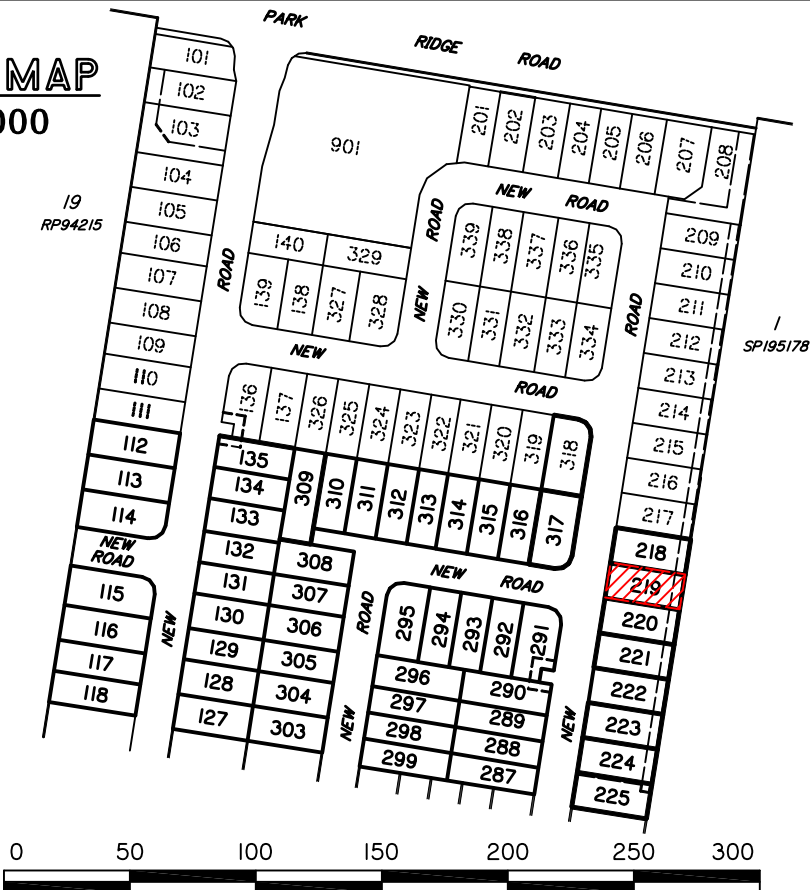
Notes:

- Area and dimensions are subject to survey and registration of the Survey Plan.
- Levels shown are referenced to the Australian Height Datum (AHD).
- This disclosure plan is for sales contract purposes only. The disclosure plan should not be used for construction purposes.

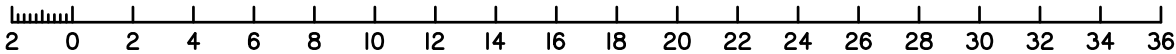
These notes are an integral part of this plan. This plan may not be reproduced without this notation being included.



LOCALITY MAP
Scale 1:3000



Scale 1:250 – Lengths are in Metres.



dtS urban planning, surveying & development
Brisbane
PO Box 3128, West End QLD 4101
Ph: 07 3118 0600
brlsbane@dtssqld.com.au

AS/NZS 4801
OHSHS 18001
ISO 9001
ISO 14001



B	BOUNDARY AMENDED	27/07/17	CW	BW
A	ORIGINAL	06/06/17	DG	AA
Issue	Details	Date	Drawn	Checked

DISCLOSURE PLAN
SOLANDER SYNDICATE LIMITED
STAGE 2
PARK RIDGE ROAD, PARK RIDGE

Dwg No: A3-5355/219	Issue: B
Project: BNE170227	Sheet:
File: B170227Dis-Stg2.dwg	Date: 27/07/17

DISCLOSURE PLAN
PROPOSED LOT 220

This plan is to be read in conjunction with the disclosure statement prepared for this lot.

Cancelling part of Lot 1 on RP157662 & part of Lot 2 on RP835896
Locality of PARK RIDGE

Contour Interval – 0.5 metre

— — — Existing Surface Contours
— — — Taken Prior to Earthworks

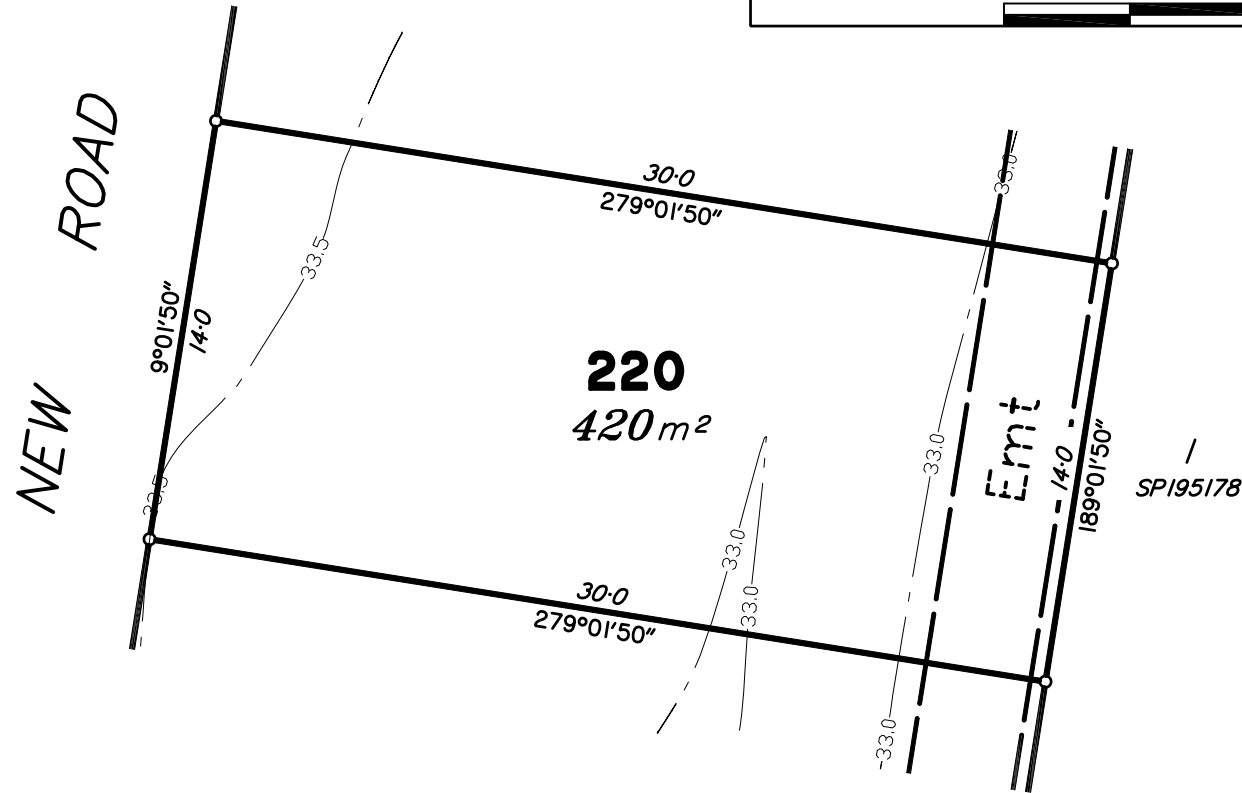
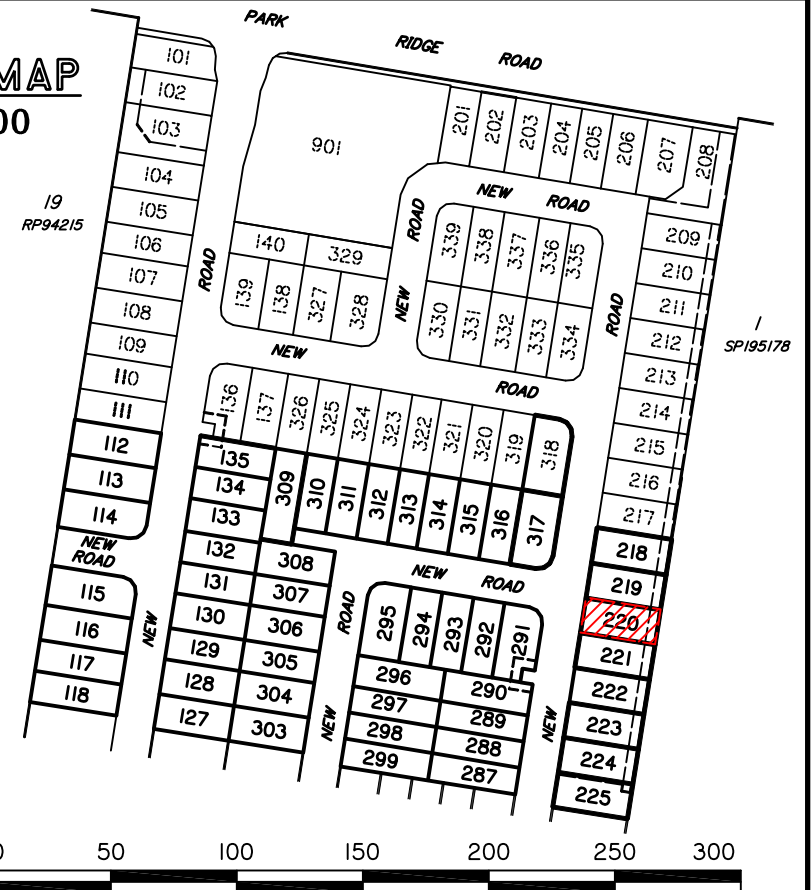
Notes:

- Area and dimensions are subject to survey and registration of the Survey Plan.
- Levels shown are referenced to the Australian Height Datum (AHD).
- This disclosure plan is for sales contract purposes only. The disclosure plan should not be used for construction purposes.

These notes are an integral part of this plan. This plan may not be reproduced without this notation being included.



LOCALITY MAP
Scale 1:3000



Scale 1:250 – Lengths are in Metres.

B	BOUNDARY AMENDED	27/07/17	CW	BW
A	ORIGINAL	06/06/17	DG	AA
Issue	Details	Date	Drawn	Checked

DISCLOSURE PLAN
SOLANDER SYNDICATE LIMITED
STAGE 2
PARK RIDGE ROAD, PARK RIDGE

Dwg No: A3-5355/220	Issue: B
Project: BNE170227	Sheet:
File: B170227Dis-Stg2.dwg	Date: 27/07/17

**DISCLOSURE PLAN
PROPOSED LOT 221**

This plan is to be read in conjunction with the disclosure statement prepared for this lot.

Cancelling part of Lot 1 on RP157662 & part of Lot 2 on RP835896
Locality of PARK RIDGE

Contour Interval – 0.5 metre

— — — Existing Surface Contours
— — — Taken Prior to Earthworks

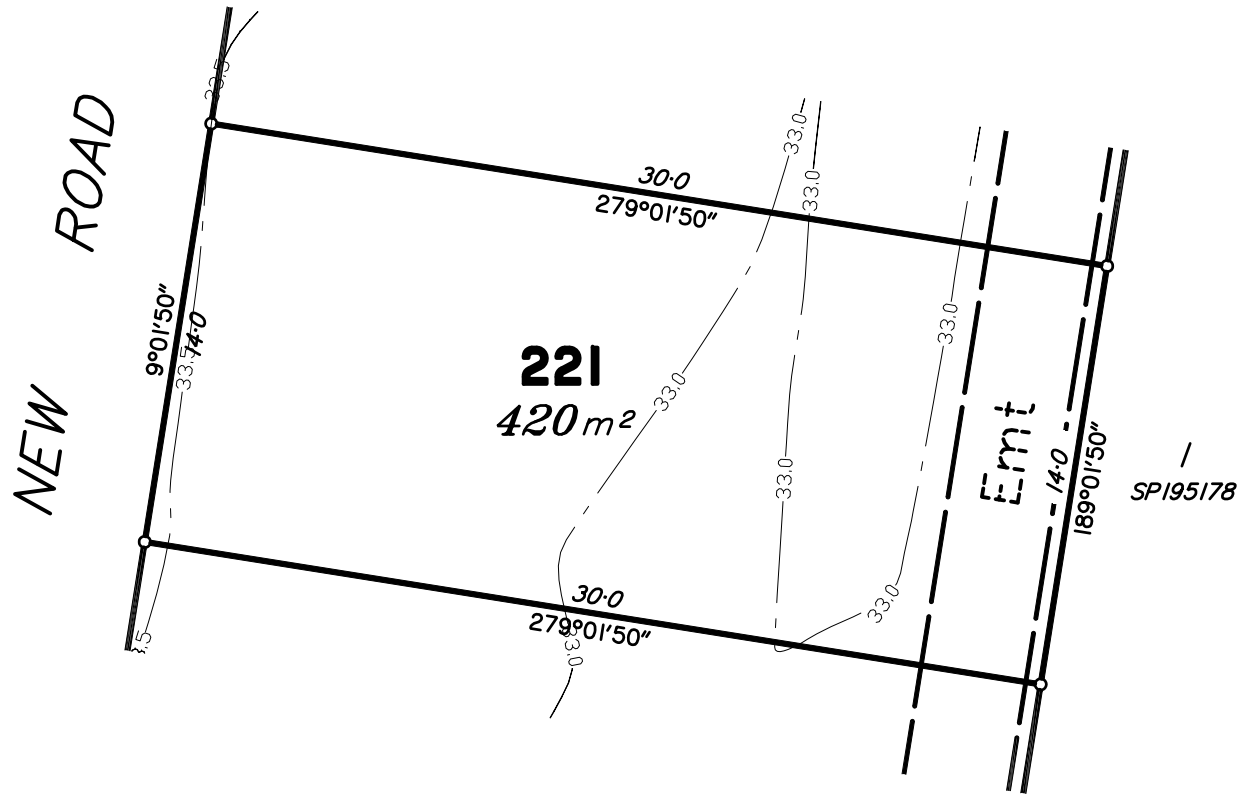
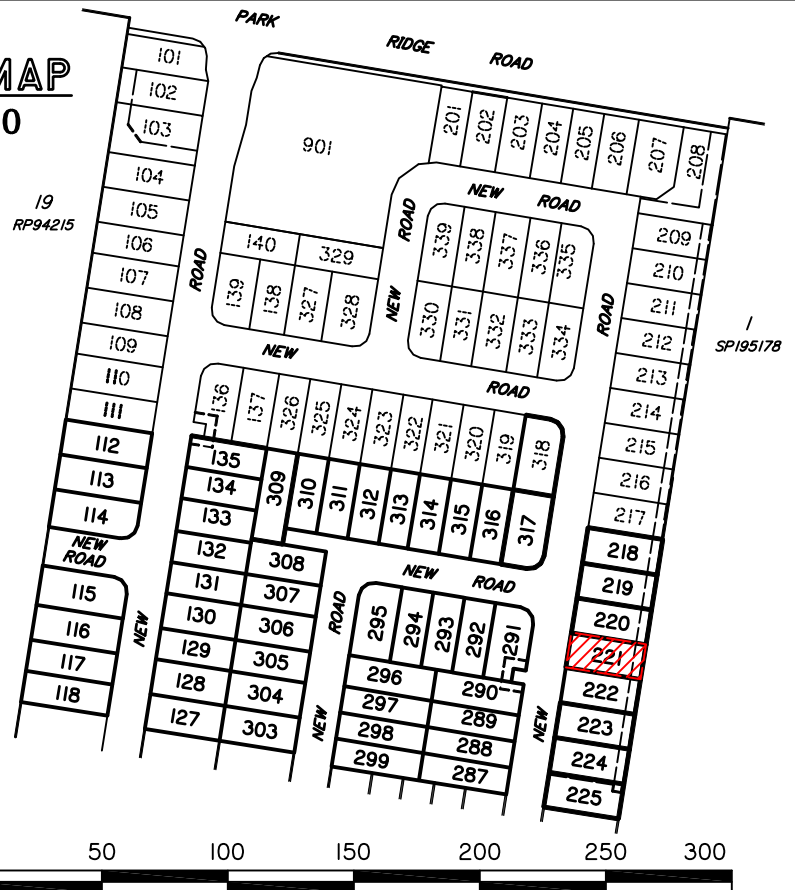
Notes:

- Area and dimensions are subject to survey and registration of the Survey Plan.
- Levels shown are referenced to the Australian Height Datum (AHD).
- This disclosure plan is for sales contract purposes only. The disclosure plan should not be used for construction purposes.

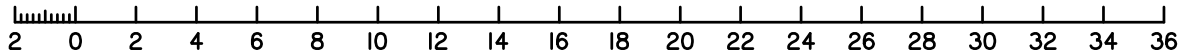
These notes are an integral part of this plan. This plan may not be reproduced without this notation being included.



**LOCALITY MAP
Scale 1:3000**



Scale 1:250 – Lengths are in Metres.



B	BOUNDARY AMENDED	27/07/17	CW	BW
A	ORIGINAL	06/06/17	DG	AA
Issue	Details	Date	Drawn	Checked

DISCLOSURE PLAN
SOLANDER SYNDICATE LIMITED
STAGE 2
PARK RIDGE ROAD, PARK RIDGE

Dwg No: A3-5355/221	Issue: B
Project: BNE170227	Sheet:
File: B170227Dis-Stg2.dwg	Date: 27/07/17

DISCLOSURE PLAN **PROPOSED LOT 222**

This plan is to be read in conjunction with the disclosure statement prepared for this lot.

Cancelling part of Lot 1 on RP157662 & part of Lot 2 on RP835896
Locality of PARK RIDGE

Contour Interval – 0.5 metre

Existing Surface Contours
Taken Prior to Earthworks

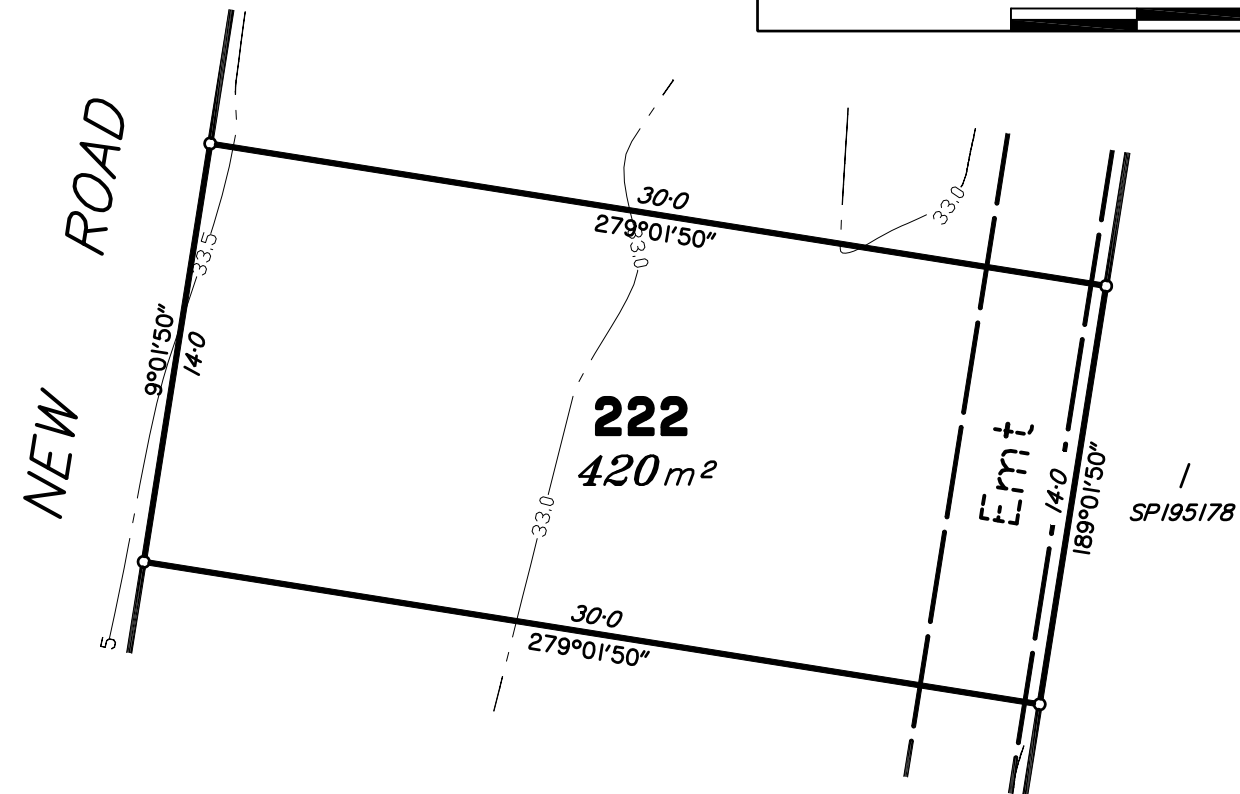
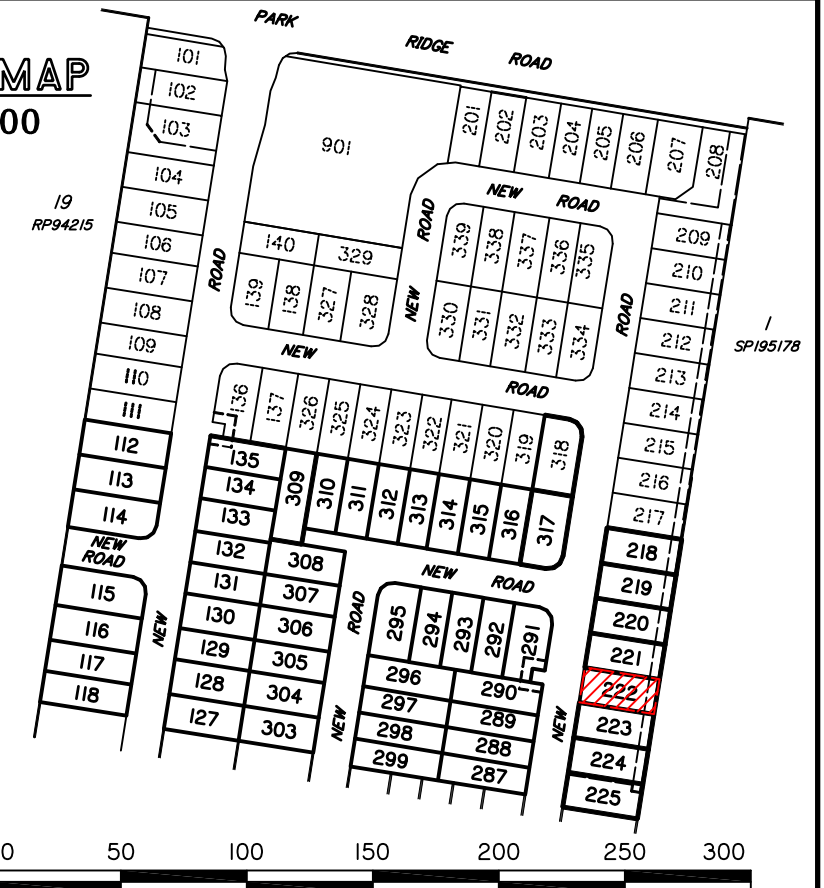
Notes:

- Area and dimensions are subject to survey and registration of the Survey Plan.
- Levels shown are referenced to the Australian Height Datum (AHD).
- This disclosure plan is for sales contract purposes only. The disclosure plan should not be used for construction purposes.

These notes are an integral part of this plan. This plan may not be reproduced without this notation being included.



LOCALITY MAP Scale 1:3000



Scale 1:250 – Lengths are in Metres.

B	BOUNDARY AMENDED	27/07/17	CW	BW
A	ORIGINAL	06/06/17	DG	AA
Issue	Details	Date	Drawn	Checked

DISCLOSURE PLAN
SOLANDER SYNDICATE LIMITED
STAGE 2
PARK RIDGE ROAD, PARK RIDGE

Dwg No: A3-5355/222	Issue: B
Project: BNE170227	Sheet:
File: B170227Dis-Stg2.dwg	Date: 27/07/17

**DISCLOSURE PLAN
PROPOSED LOT 223**

This plan is to be read in conjunction with the disclosure statement prepared for this lot.

Cancelling part of Lot 1 on RP157662 & part of Lot 2 on RP835896
Locality of PARK RIDGE

Contour Interval – 0.5 metre

Existing Surface Contours
Taken Prior to Earthworks

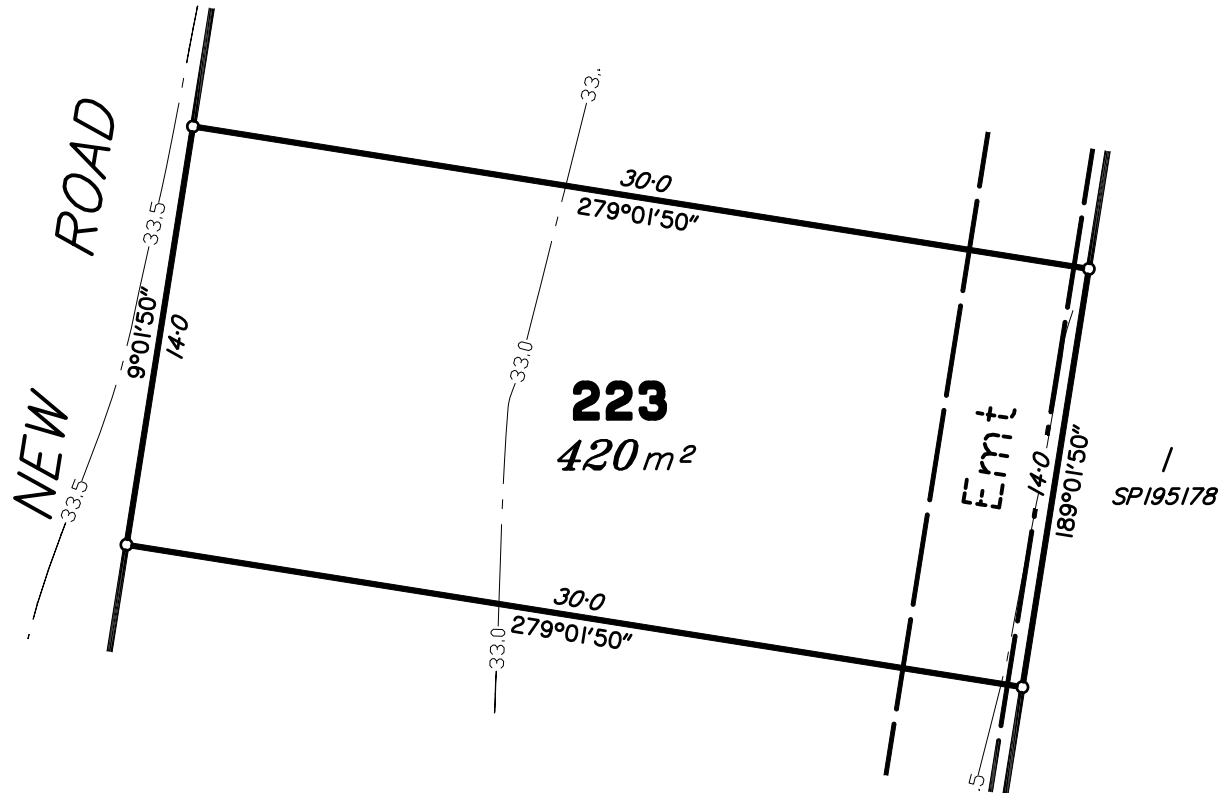
Notes:

- Area and dimensions are subject to survey and registration of the Survey Plan.
- Levels shown are referenced to the Australian Height Datum (AHD).
- This disclosure plan is for sales contract purposes only. The disclosure plan should not be used for construction purposes.

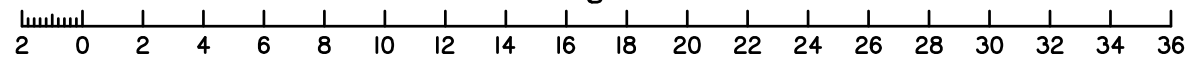
These notes are an integral part of this plan. This plan may not be reproduced without this notation being included.



**LOCALITY MAP
Scale 1:3000**



Scale 1:250 – Lengths are in Metres.



B	BOUNDARY AMENDED	27/07/17	CW	BW
A	ORIGINAL	06/06/17	DG	AA
Issue	Details	Date	Drawn	Checked

DISCLOSURE PLAN
SOLANDER SYNDICATE LIMITED
STAGE 2
PARK RIDGE ROAD, PARK RIDGE

Dwg No: A3-5355/223	Issue: B
Project: BNE170227	Sheet:
File: B170227Dis-Stg2.dwg	Date: 27/07/17

**DISCLOSURE PLAN
PROPOSED LOT 224**

This plan is to be read in conjunction with the further statement prepared for this lot.

Cancelling part of Lot 1 on RP157662 & part of Lot 2 on RP835896
Locality of PARK RIDGE

Contour Interval – 0.5 metre

— — — Existing Surface Contours
— — — Taken Prior to Earthworks

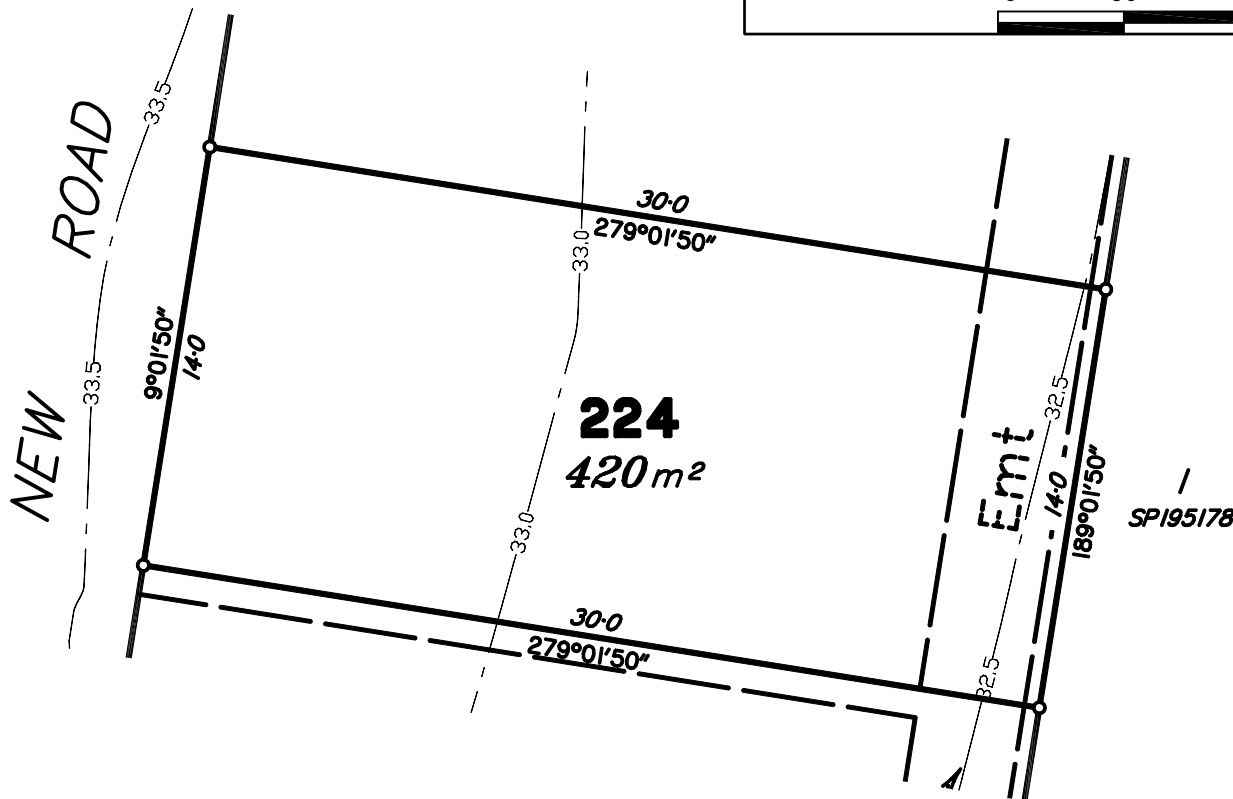
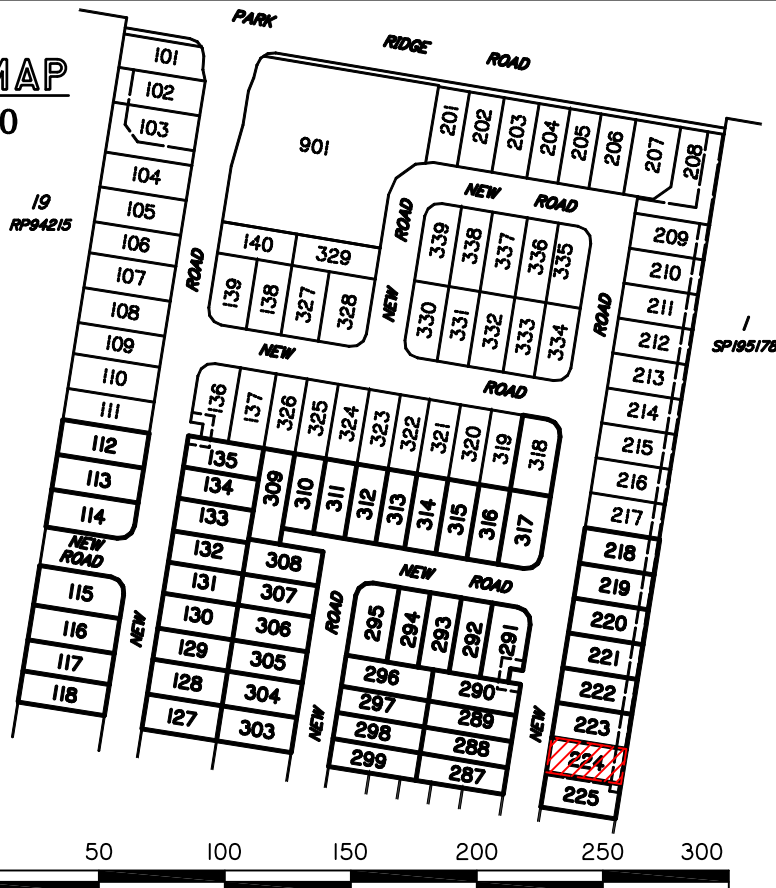
Notes:

- Area and dimensions are subject to survey and registration of the Survey Plan.
- Levels shown are referenced to the Australian Height Datum (AHD).
- This disclosure plan is for sales contract purposes only. The disclosure plan should not be used for construction purposes.

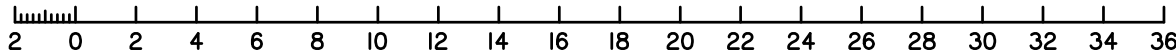
These notes are an integral part of this plan. This plan may not be reproduced without this notation being included.



LOCALITY MAP
Scale 1:3000



Scale 1:250 – Lengths are in Metres.



B	BOUNDARY AMENDED	27/07/17	CW	BW
A	ORIGINAL	06/06/17	DG	AA
Issue	Details	Date	Drawn	Checked

DISCLOSURE PLAN
SOLANDER SYNDICATE LIMITED
STAGE 2
PARK RIDGE ROAD, PARK RIDGE

Dwg No: A3-5355/224	Issue: B
Project: BNE170227	Sheet:
File: B170227Dis-Stg2.dwg	Date: 27/07/17

**DISCLOSURE PLAN
PROPOSED LOT 225**

This plan is to be read in conjunction with the disclosure statement prepared for this lot.

Cancelling part of Lot 1 on RP157662 & part of Lot 2 on RP835896
Locality of PARK RIDGE

Contour Interval – 0.5 metre

Existing Surface Contours
Taken Prior to Earthworks

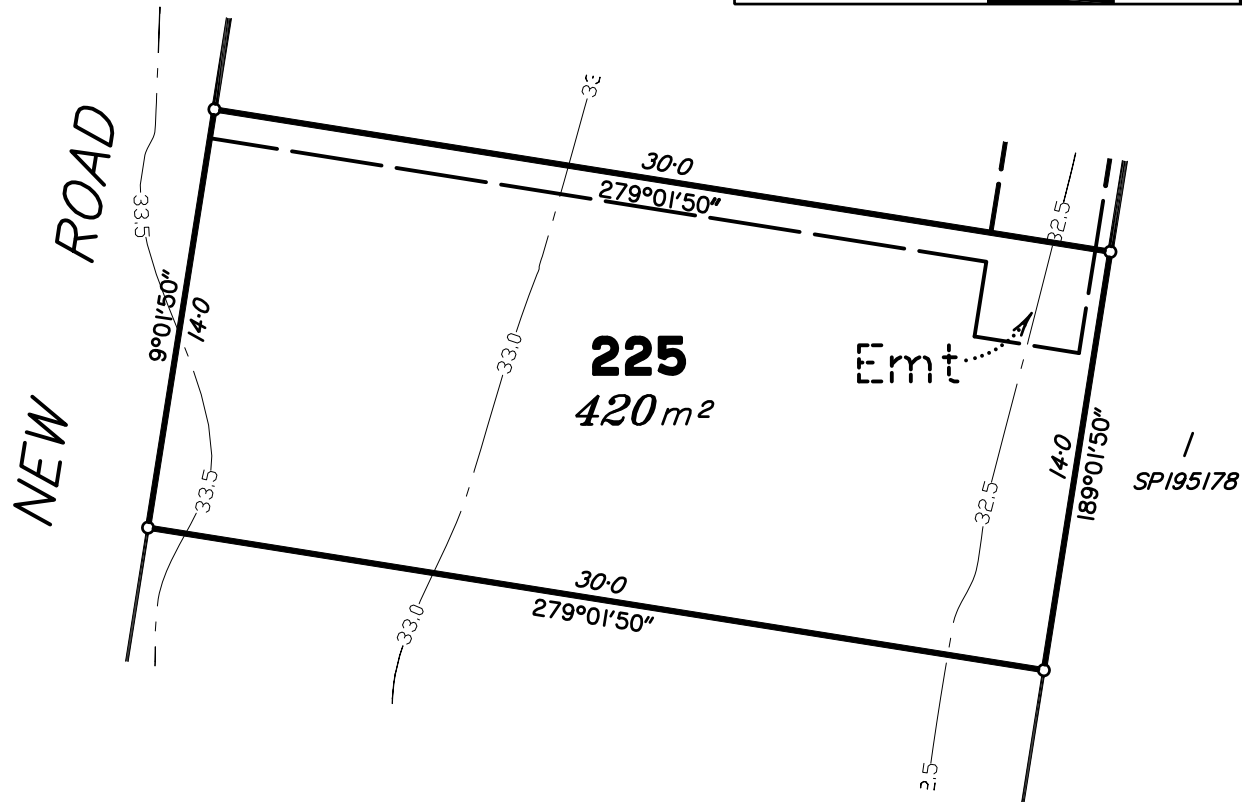
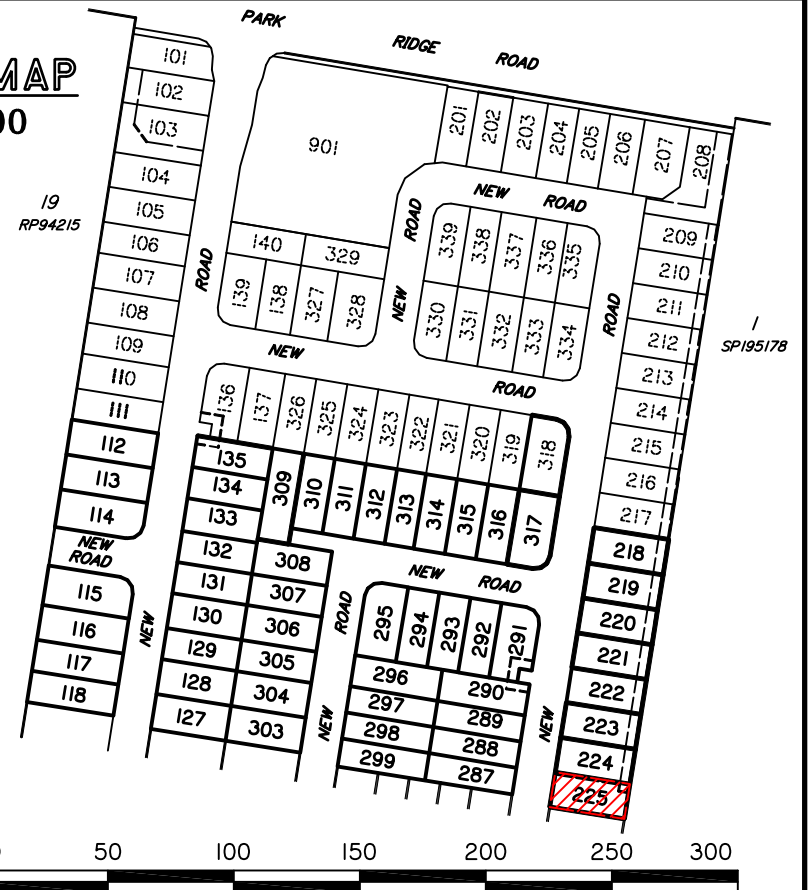
Notes:

- Area and dimensions are subject to survey and registration of the Survey Plan.
- Levels shown are referenced to the Australian Height Datum (AHD).
- This disclosure plan is for sales contract purposes only. The disclosure plan should not be used for construction purposes.

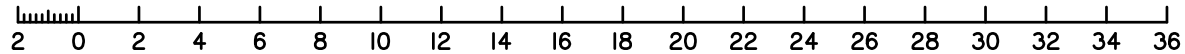
These notes are an integral part of this plan. This plan may not be reproduced without this notation being included.



**LOCALITY MAP
Scale 1:3000**



Scale 1:250 – Lengths are in Metres.



B	BOUNDARY AMENDED	27/07/17	CW	BW
A	ORIGINAL	06/06/17	DG	AA
Issue	Details	Date	Drawn	Checked

DISCLOSURE PLAN
SOLANDER SYNDICATE LIMITED
STAGE 2
PARK RIDGE ROAD, PARK RIDGE

Dwg No: A3-5355/225	Issue: B
Project: BNE170227	Sheet:
File: B170227Dis-Stg2.dwg	Date: 27/07/17

**DISCLOSURE PLAN
PROPOSED LOT 287**

This plan is to be read in conjunction with the disclosure statement prepared for this lot.

Cancelling part of Lot 1 on RP157662
Locality of PARK RIDGE

Contour Interval – 0.5 metre

— — — Existing Surface Contours
— — — Taken Prior to Earthworks

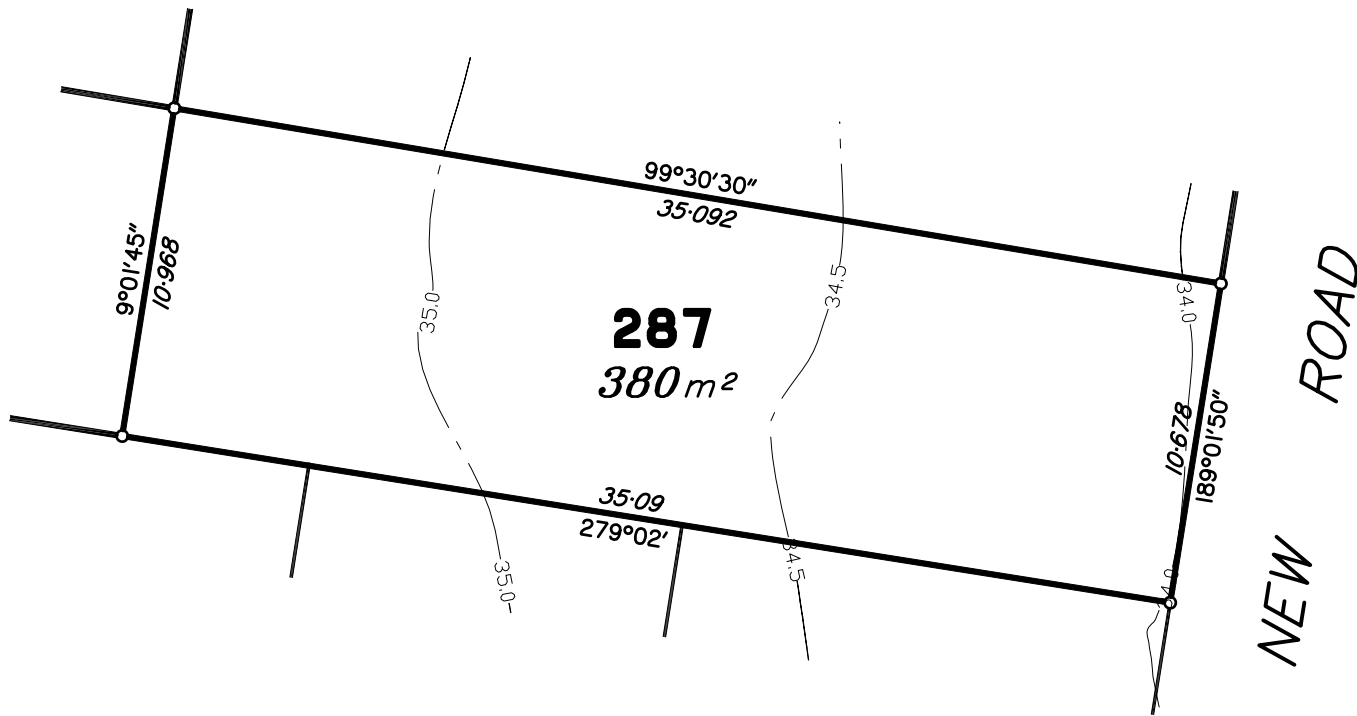
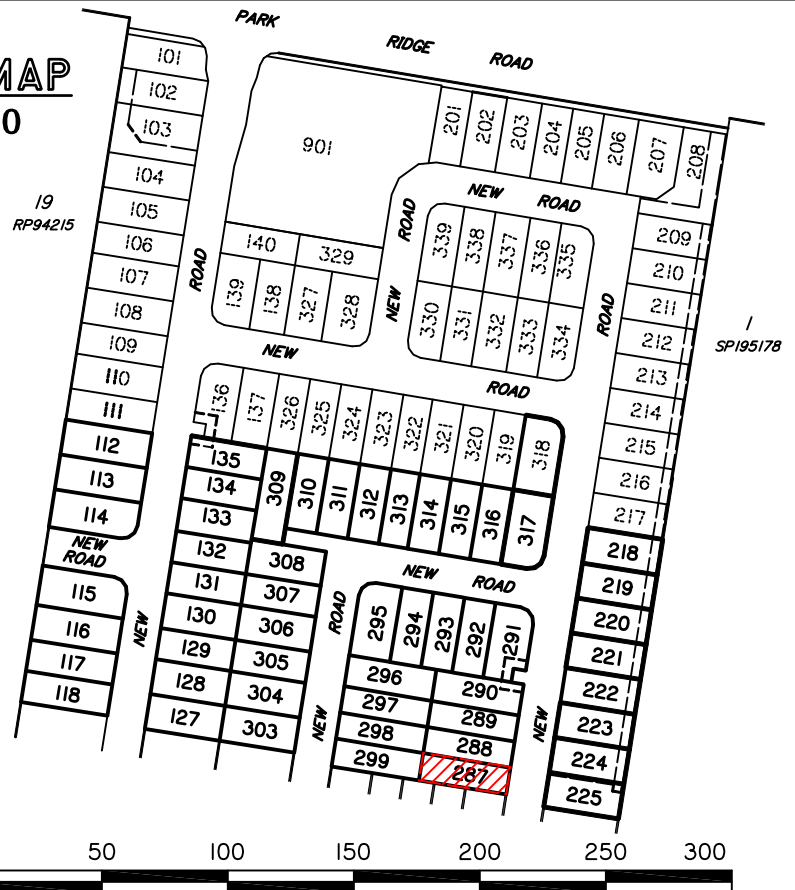
Notes:

- Area and dimensions are subject to survey and registration of the Survey Plan.
- Levels shown are referenced to the Australian Height Datum (AHD).
- This disclosure plan is for sales contract purposes only. The disclosure plan should not be used for construction purposes.

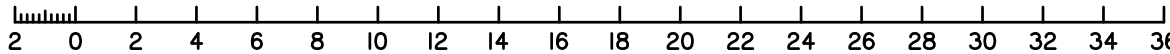
These notes are an integral part of this plan. This plan may not be reproduced without this notation being included.



**LOCALITY MAP
Scale 1:3000**



Scale 1:250 – Lengths are in Metres.



B	BOUNDARY AMENDED	27/07/17	CW	BW
A	ORIGINAL	06/06/17	DG	AA
Issue	Details	Date	Drawn	Checked

DISCLOSURE PLAN
SOLANDER SYNDICATE LIMITED
STAGE 2
PARK RIDGE ROAD, PARK RIDGE

Dwg No: A3-5355/287	Issue: B
Project: BNE170227	Sheet:
File: B170227Dis-Stg2.dwg	Date: 27/07/17

**DISCLOSURE PLAN
PROPOSED LOT 288**

This plan is to be read in conjunction with the disclosure statement prepared for this lot.

Cancelling part of Lot 1 on RP157662
Locality of PARK RIDGE

Contour Interval – 0.5 metre

— — — Existing Surface Contours
— — — Taken Prior to Earthworks

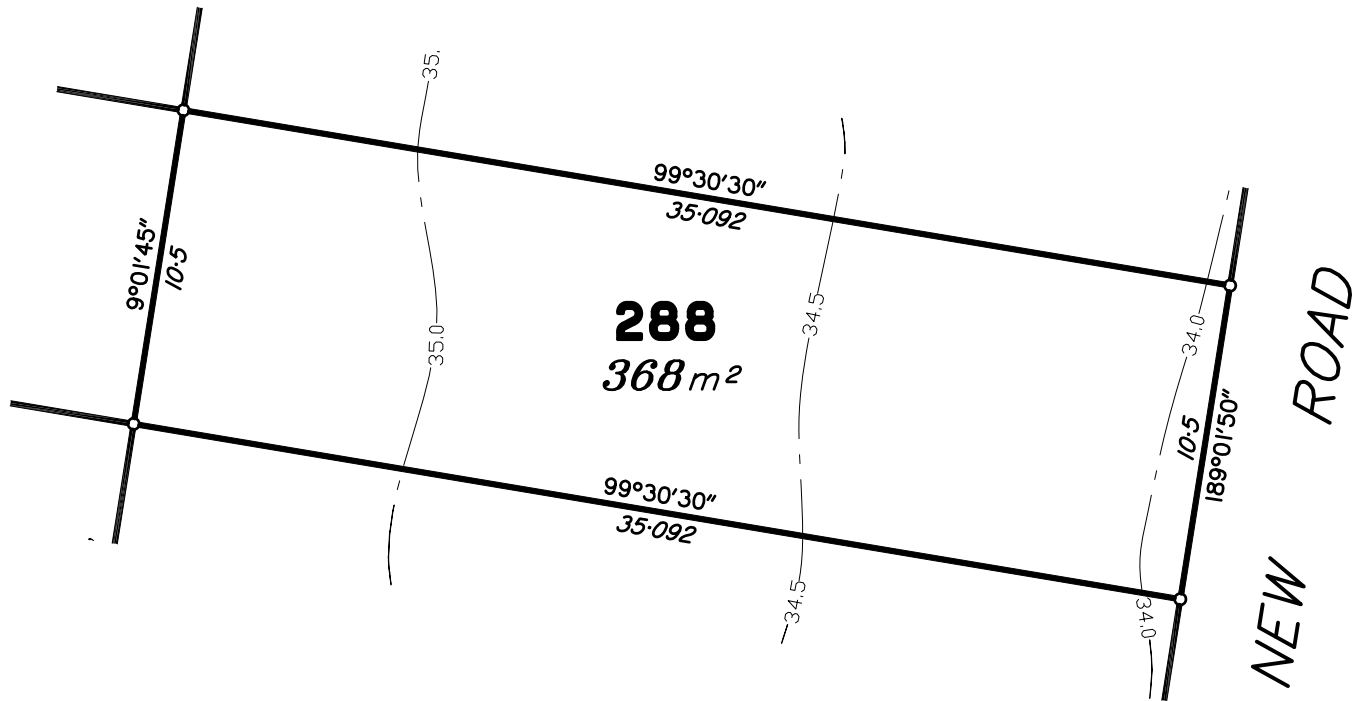
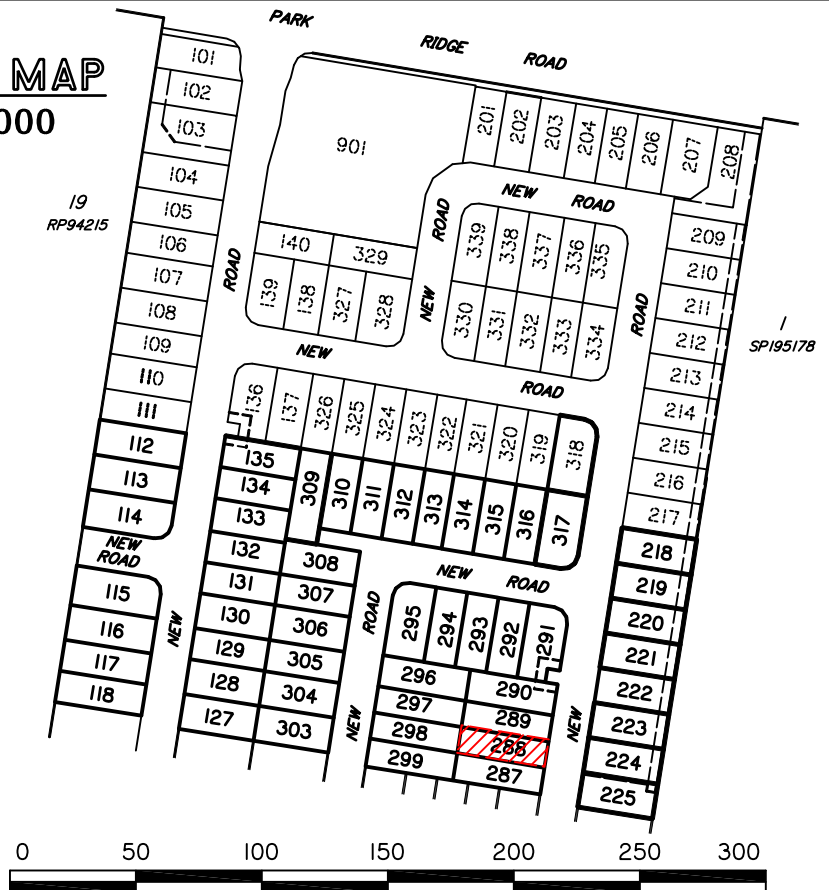
Notes:

- Area and dimensions are subject to survey and registration of the Survey Plan.
- Levels shown are referenced to the Australian Height Datum (AHD).
- This disclosure plan is for sales contract purposes only. The disclosure plan should not be used for construction purposes.

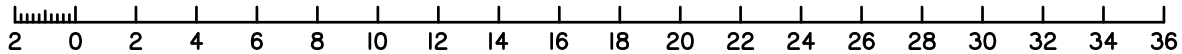
These notes are an integral part of this plan. This plan may not be reproduced without this notation being included.



**LOCALITY MAP
Scale 1:3000**



Scale 1:250 – Lengths are in Metres.



B	BOUNDARY AMENDED	27/07/17	CW	BW
A	ORIGINAL	06/06/17	DG	AA
Issue	Details	Date	Drawn	Checked

DISCLOSURE PLAN
SOLANDER SYNDICATE LIMITED
STAGE 2
PARK RIDGE ROAD, PARK RIDGE

Dwg No: A3-5355/288	Issue: B
Project: BNE170227	Sheet:
File: B170227Dis-Stg2.dwg	Date: 27/07/17

**DISCLOSURE PLAN
PROPOSED LOT 289**

This plan is to be read in conjunction with the disclosure statement prepared for this lot.

Cancelling part of Lot 1 on RP157662
Locality of PARK RIDGE

Contour Interval – 0.5 metre

— — — Existing Surface Contours
— — — Taken Prior to Earthworks

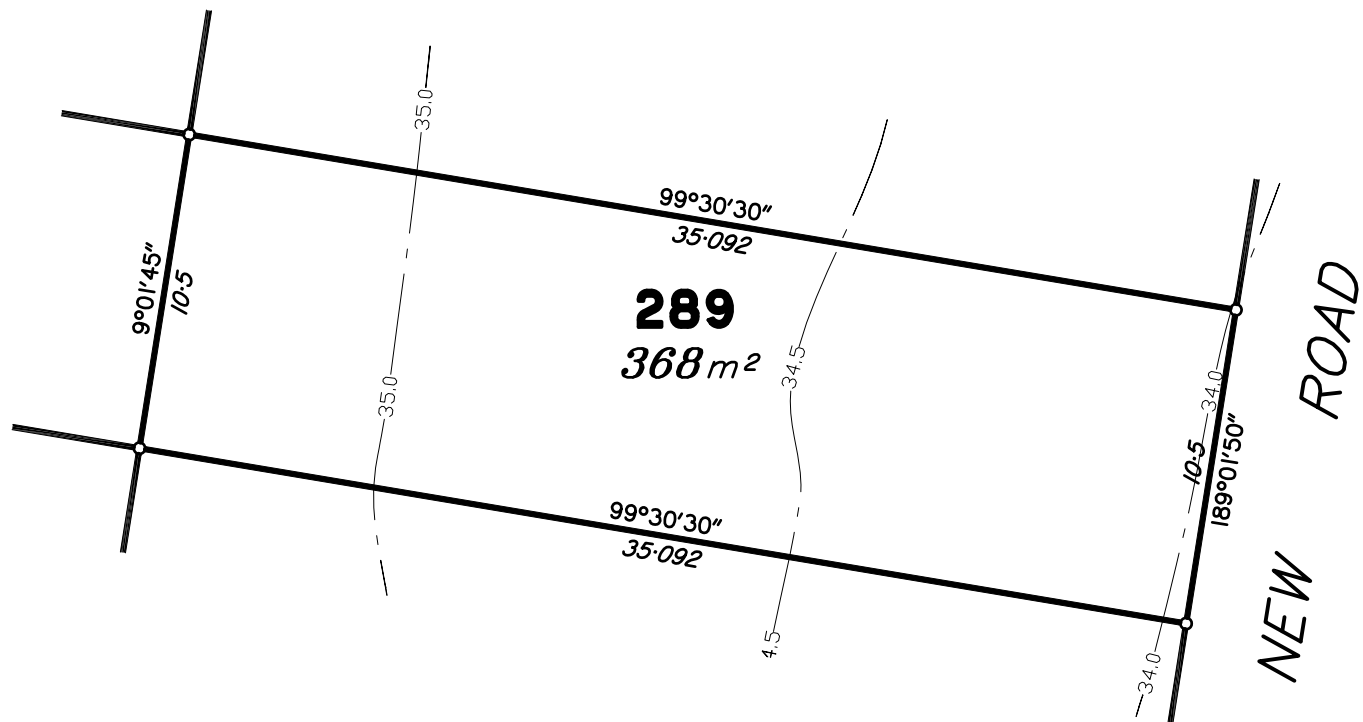
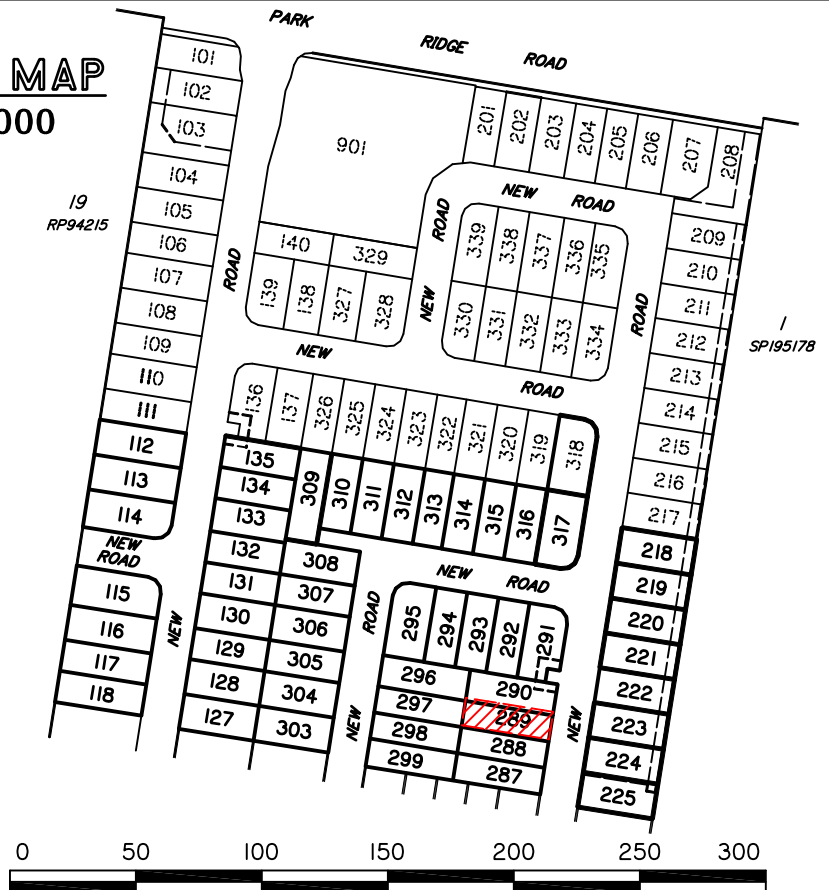
Notes:

- Area and dimensions are subject to survey and registration of the Survey Plan.
- Levels shown are referenced to the Australian Height Datum (AHD).
- This disclosure plan is for sales contract purposes only. The disclosure plan should not be used for construction purposes.

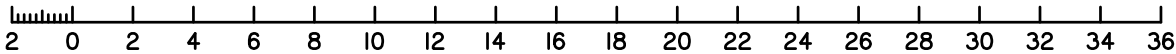
These notes are an integral part of this plan. This plan may not be reproduced without this notation being included.



LOCALITY MAP
Scale 1:3000



Scale 1:250 – Lengths are in Metres.



B	BOUNDARY AMENDED	27/07/17	CW	BW
A	ORIGINAL	06/06/17	DG	AA
Issue	Details	Date	Drawn	Checked

DISCLOSURE PLAN
SOLANDER SYNDICATE LIMITED
STAGE 2
PARK RIDGE ROAD, PARK RIDGE

Dwg No: A3-5355/289	Issue: B
Project: BNE170227	Sheet:
File: B170227Dis-Stg2.dwg	Date: 27/07/17

**DISCLOSURE PLAN
PROPOSED LOT 290**

This plan is to be read in conjunction with the disclosure statement prepared for this lot.

Cancelling part of Lot 1 on RP157662
Locality of PARK RIDGE

Contour Interval – 0.5 metre

Existing Surface Contours
Taken Prior to Earthworks

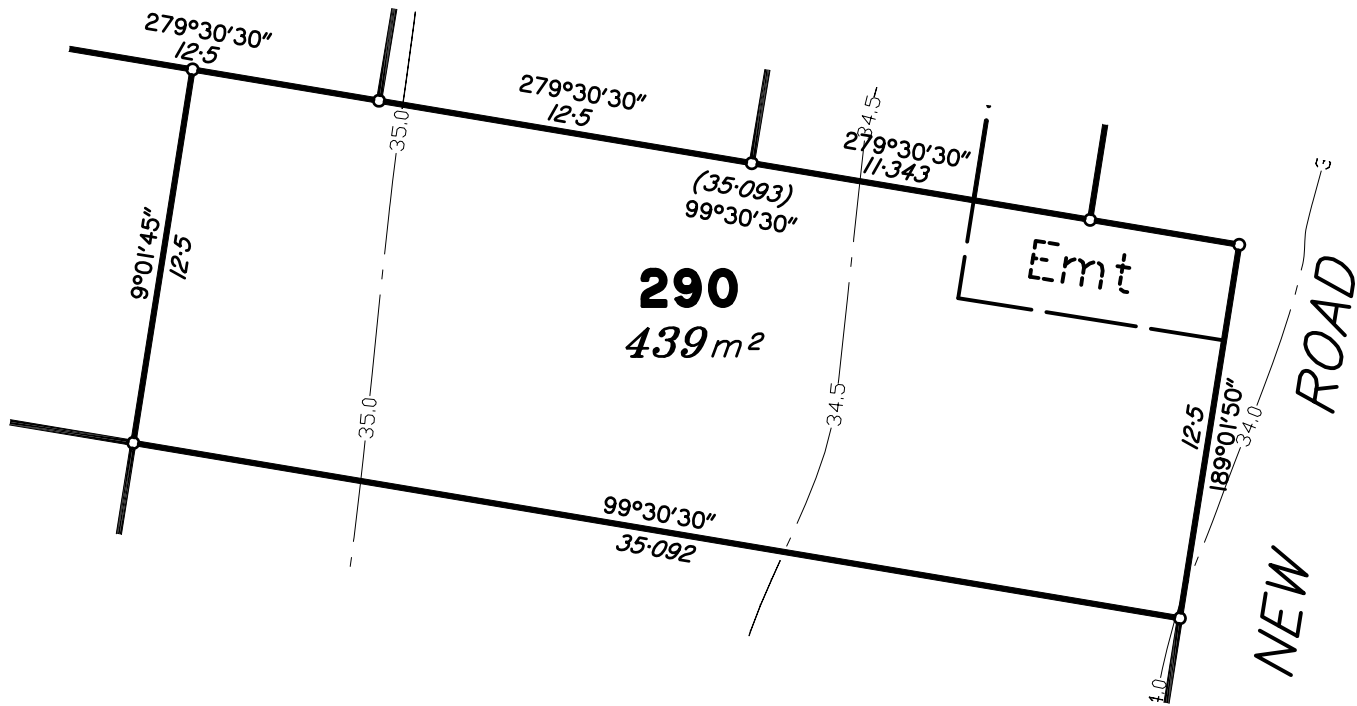
Notes:

- Area and dimensions are subject to survey and registration of the Survey Plan.
- Levels shown are referenced to the Australian Height Datum (AHD).
- This disclosure plan is for sales contract purposes only. The disclosure plan should not be used for construction purposes.

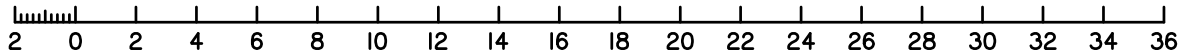
These notes are an integral part of this plan. This plan may not be reproduced without this notation being included.



**LOCALITY MAP
Scale 1:3000**



Scale 1:250 – Lengths are in Metres.



B	BOUNDARY AMENDED	27/07/17	CW	BW
A	ORIGINAL	06/06/17	DG	AA
Issue	Details	Date	Drawn	Checked

DISCLOSURE PLAN
SOLANDER SYNDICATE LIMITED
STAGE 2
PARK RIDGE ROAD, PARK RIDGE

Dwg No: A3-5355/290	Issue: B
Project: BNE170227	Sheet:
File: B170227Dis-Stg2.dwg	Date: 27/07/17

DISCLOSURE PLAN PROPOSED LOT 291

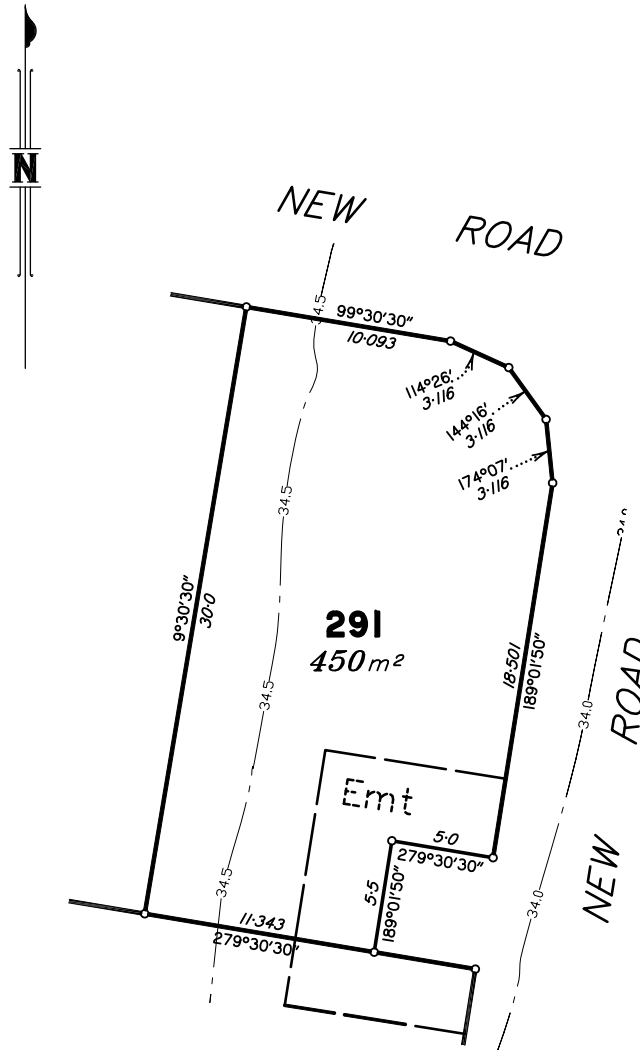
This plan is to be read in conjunction with the disclosure statement prepared for this lot.

Cancelling part of Lot 1 on RP157662
Locality of PARK RIDGE

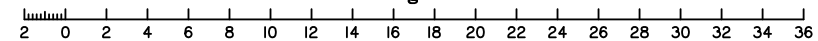
This plan shows details of the proposed lot on the proposal plan DCP01 Version 12 which accompanied the subdivision application and was approved by the Logan City Council on 17/02/2017, subject to conditions.

Contour Interval – 0.5 metre

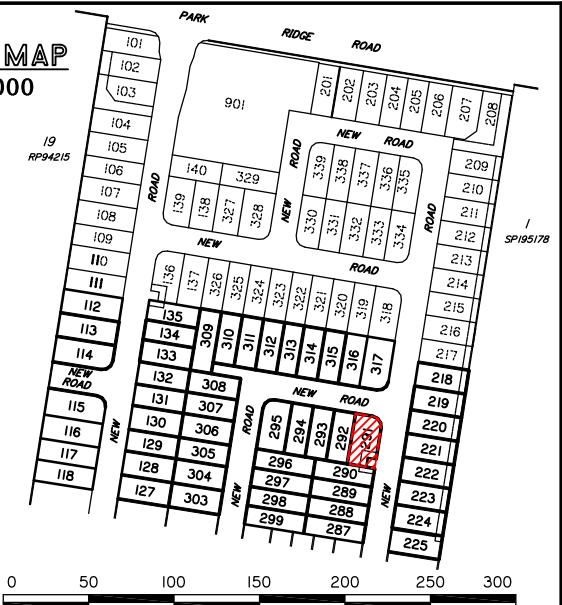
--- Existing Surface Contours
--- Taken Prior to Earthworks



Scale 1:250 – Lengths are in Metres.



LOCALITY MAP Scale 1:3000



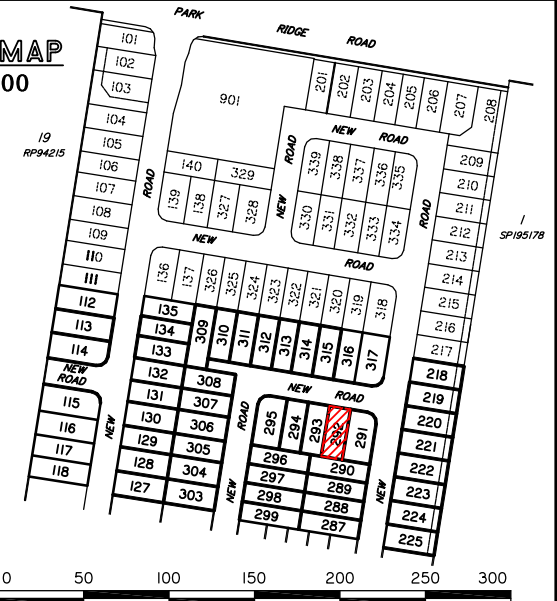
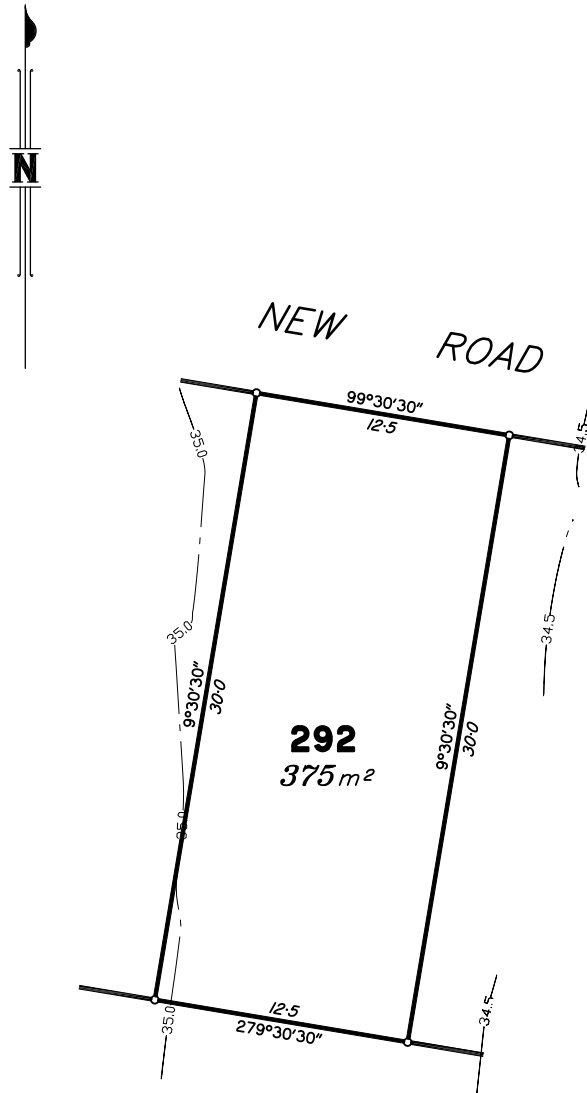
A	ORIGINAL	06/06/17	DG	AA
Issue	Details	Date	Drawn	Checked

DISCLOSURE PLAN
SOLANDER SYNDICATE LIMITED
STAGE 2
PARK RIDGE ROAD, PARK RIDGE

Dwg No: A3-5355/291	Issue: A
Project: BNE170227	Sheet:
File: B170227Dis-Stg2.dwg	Date: 06/06/17

DISCLOSURE PLAN
PROPOSED LOT 292

— — — Existing Surface Contours
Taken Prior to Earthworks



www.Intlcert.com

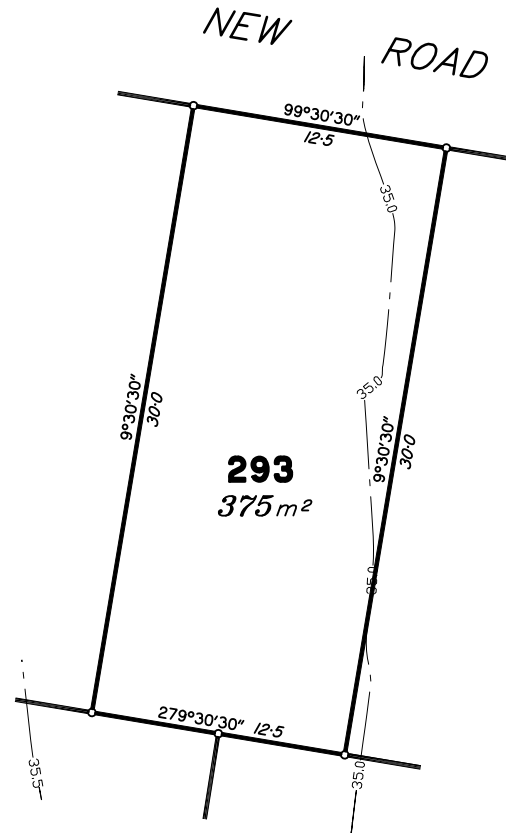
1

A	ORIGINAL	06/06/17	DG	AA
Issue	Details	Date	Drawn	Checked

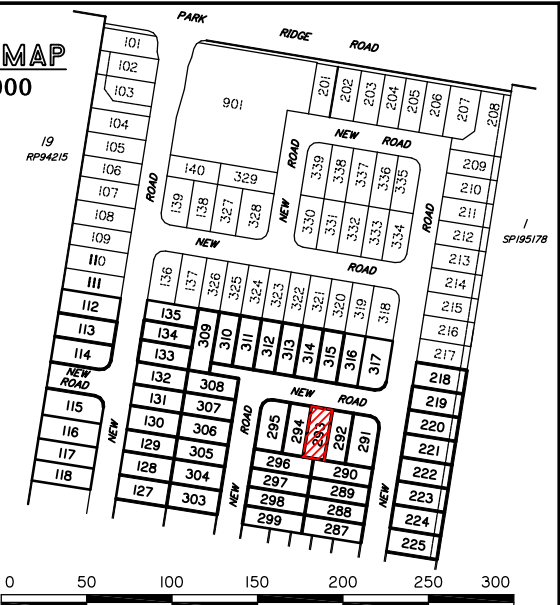
File:	Date:
BI70227Dis-Stg2.dwg	06/06/17

DISCLOSURE PLAN
PROPOSED LOT 293

— — — Existing Surface Contours
Taken Prior to Earthworks



Scale 1:3000




urban planning, surveying & development
Brisbane PO Box 3128, West End QLD 4101
 Ph: 07 3118 6600
brisbane@dtsgroup.com.au
Mackay PO Box 11711, Mackay Queensland QLD 4740
 Ph: 1300 278 783
mackay@dtsgroup.com.au





www.intlcert.com
www.intlcert.com
www.intlcert.com

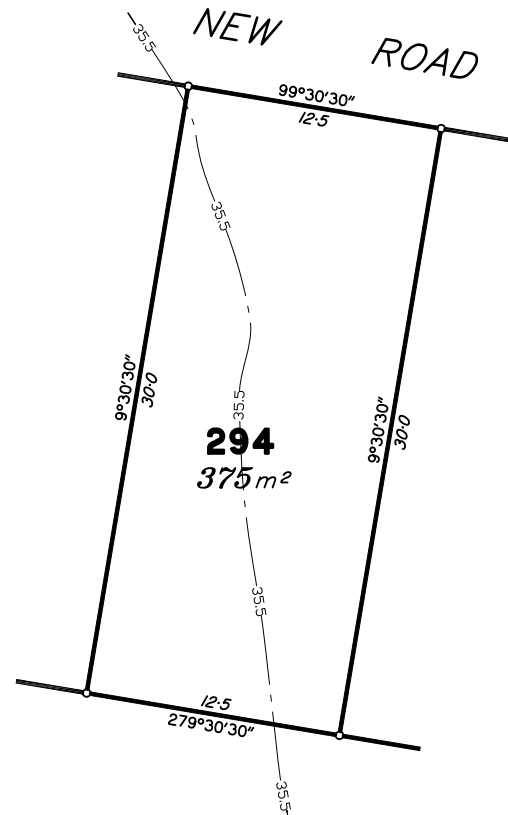
A	ORIGINAL	06/06/17	DG	AA
Issue	Details	Date	Drawn	Checked

DISCLOSURE PLAN
SOLANDER SYNDICATE LIMITED
STAGE 2
PARK RIDGE ROAD, PARK RIDGE

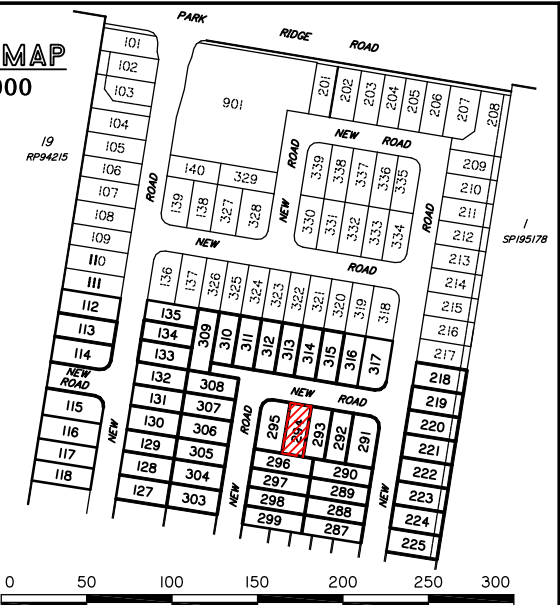
Dwg No: A3-5355/293	Issue: A
Project: BNE170227	Sheet:
File: B170227Dis-Stg2.dwg	Date: 06/06/17

DISCLOSURE PLAN
PROPOSED LOT 294

— — — Existing Surface Contours
Taken Prior to Earthworks



Scale 1:3000



AS/NZS
4801
www.intlcert.com



OHSHS
18001
www.Intlcert.com



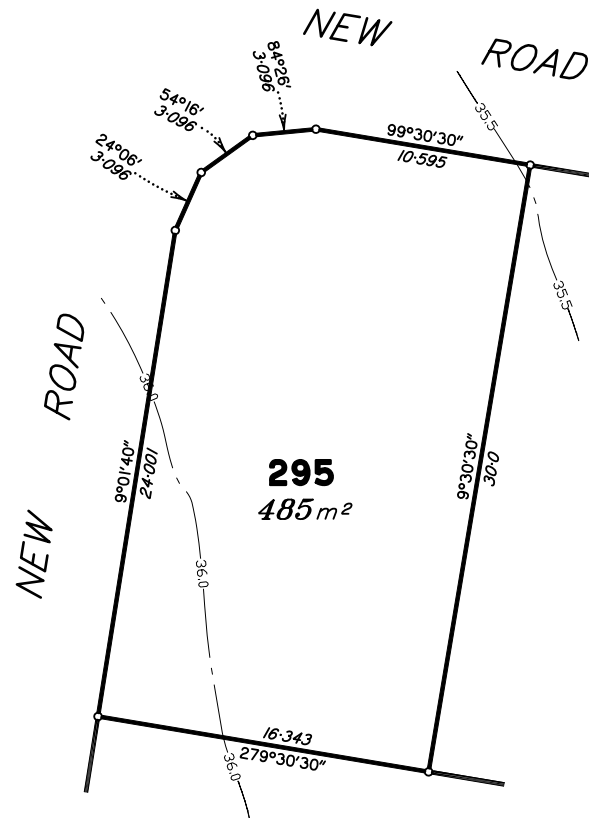
 **ISO 9001**
www.Intertek.com

 **ISO**
14001
www.Intlcert.com

[illegible]

A	ORIGINAL	06/06/17	DG	AA
Issue	Details	Date	Drawn	Checked

File:	Date:
BI70227Dis-Stg2.dwg	06/06/17

[illegible]

AS/NZS
4801
www.Intlcert.com




ISO 9001
www.Intlcert.com

 **ISO 14001**
www.intlcert.com

1

	A
--	---

File:	Date:
BI70227Dis-Stg2.dwg	06/06/17

A	ORIGINAL	06/06/17	DG	AA
Issue	Details	Date	Drawn	Checked

**DISCLOSURE PLAN
PROPOSED LOT 296**

This plan is to be read in conjunction with the disclosure statement prepared for this lot.

Cancelling part of Lot 1 on RP157662
Locality of PARK RIDGE

Contour Interval – 0.5 metre

— — — Existing Surface Contours
— — — Taken Prior to Earthworks

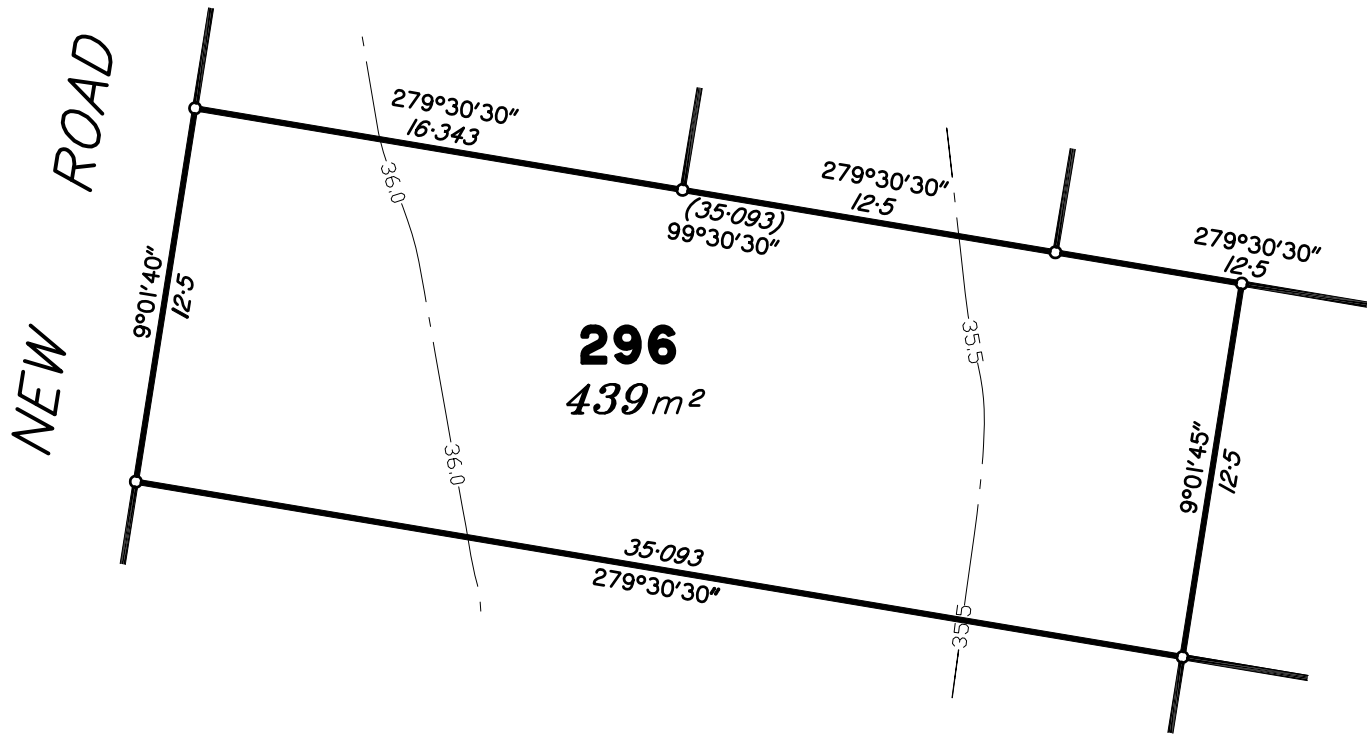
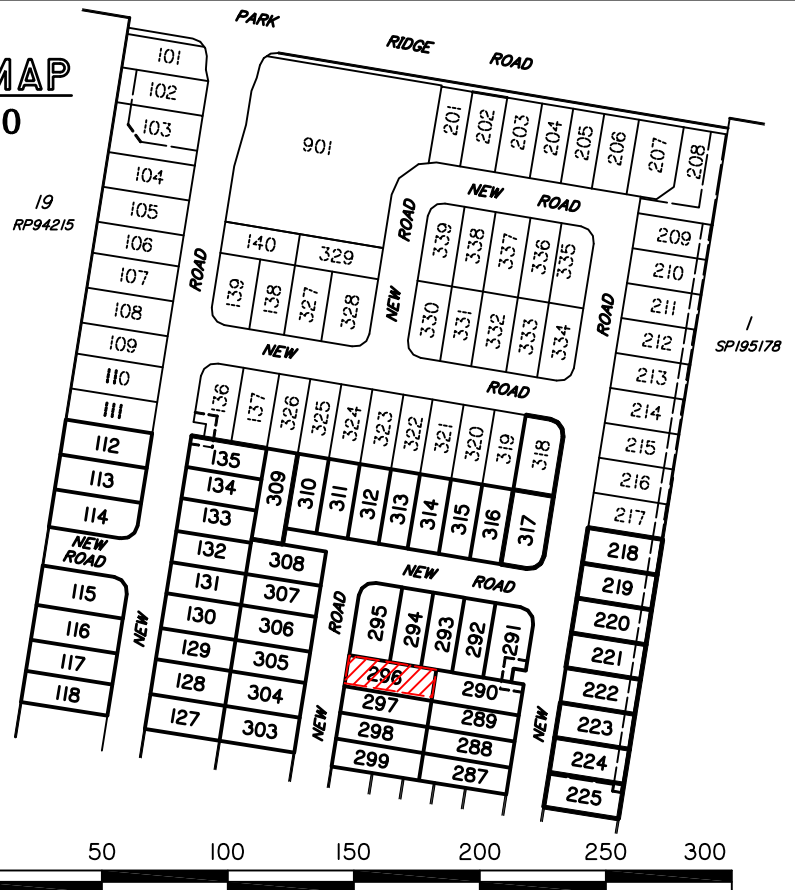
Notes:

- Area and dimensions are subject to survey and registration of the Survey Plan.
- Levels shown are referenced to the Australian Height Datum (AHD).
- This disclosure plan is for sales contract purposes only. The disclosure plan should not be used for construction purposes.

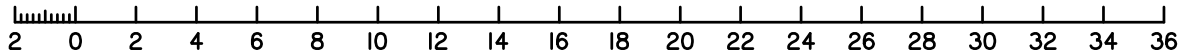
These notes are an integral part of this plan. This plan may not be reproduced without this notation being included.



LOCALITY MAP
Scale 1:3000



Scale 1:250 – Lengths are in Metres.



B	BOUNDARY AMENDED	27/07/17	CW	BW
A	ORIGINAL	06/06/17	DG	AA
Issue	Details	Date	Drawn	Checked

DISCLOSURE PLAN
SOLANDER SYNDICATE LIMITED
STAGE 2
PARK RIDGE ROAD, PARK RIDGE

Dwg No: A3-5355/296	Issue: B
Project: BNE170227	Sheet:
File: B170227Dis-Stg2.dwg	Date: 27/07/17

**DISCLOSURE PLAN
PROPOSED LOT 297**

This plan is to be read in conjunction with the disclosure statement prepared for this lot.

Cancelling part of Lot 1 on RP157662
Locality of PARK RIDGE

Contour Interval – 0.5 metre

Existing Surface Contours
Taken Prior to Earthworks

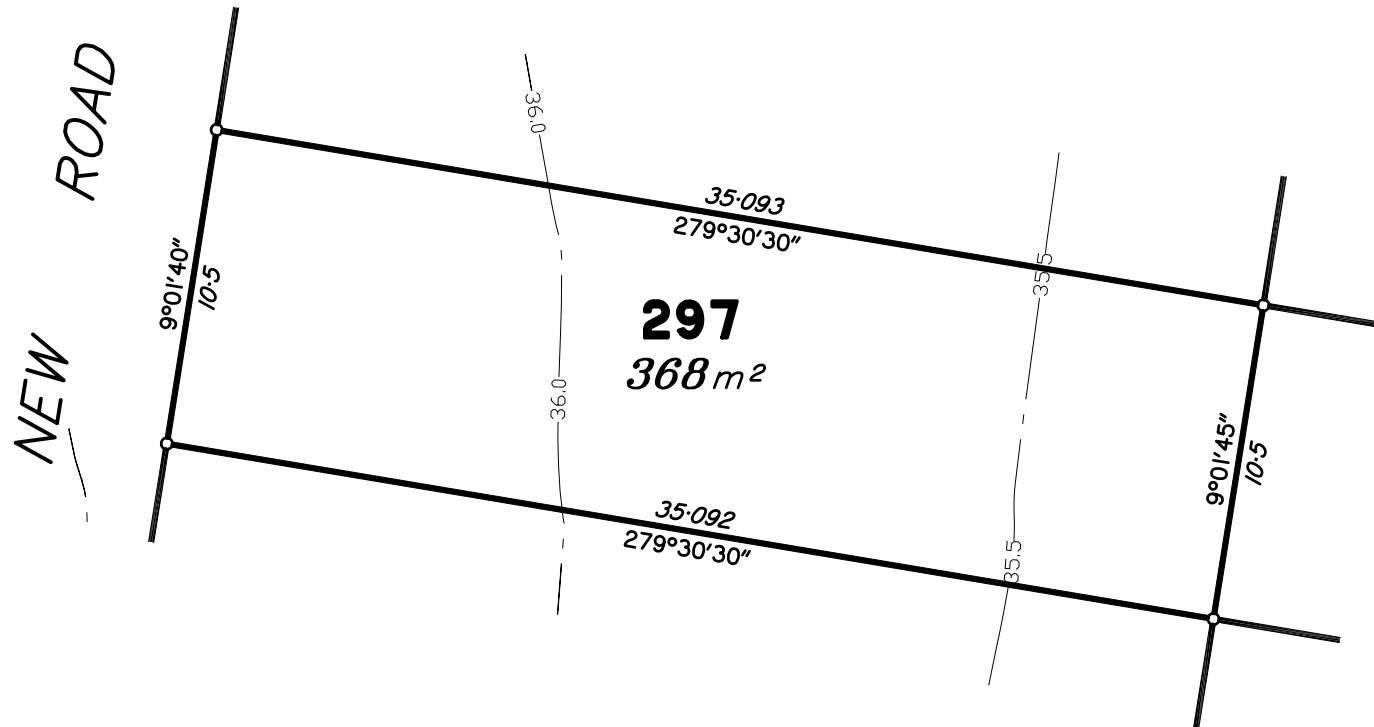
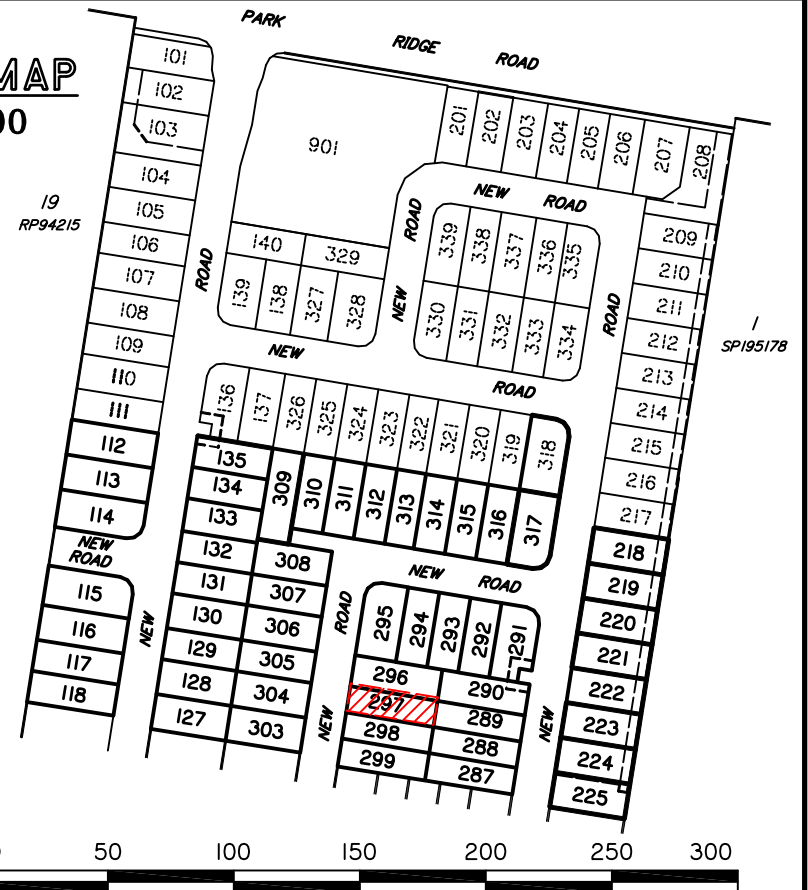
Notes:

- Area and dimensions are subject to survey and registration of the Survey Plan.
- Levels shown are referenced to the Australian Height Datum (AHD).
- This disclosure plan is for sales contract purposes only. The disclosure plan should not be used for construction purposes.

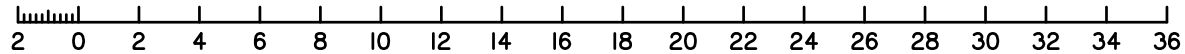
These notes are an integral part of this plan. This plan may not be reproduced without this notation being included.



**LOCALITY MAP
Scale 1:3000**



Scale 1:250 – Lengths are in Metres.



B	BOUNDARY AMENDED	27/07/17	CW	BW
A	ORIGINAL	06/06/17	DG	AA
Issue	Details	Date	Drawn	Checked

DISCLOSURE PLAN
SOLANDER SYNDICATE LIMITED
STAGE 2
PARK RIDGE ROAD, PARK RIDGE

Dwg No: A3-5355/297	Issue: B
Project: BNE170227	Sheet:
File: B170227Dis-Stg2.dwg	Date: 27/07/17

**DISCLOSURE PLAN
PROPOSED LOT 298**

This plan is to be read in conjunction with the disclosure statement prepared for this lot.

Cancelling part of Lot 1 on RP157662
Locality of PARK RIDGE

Contour Interval – 0.5 metre

— — — Existing Surface Contours
— — — Taken Prior to Earthworks

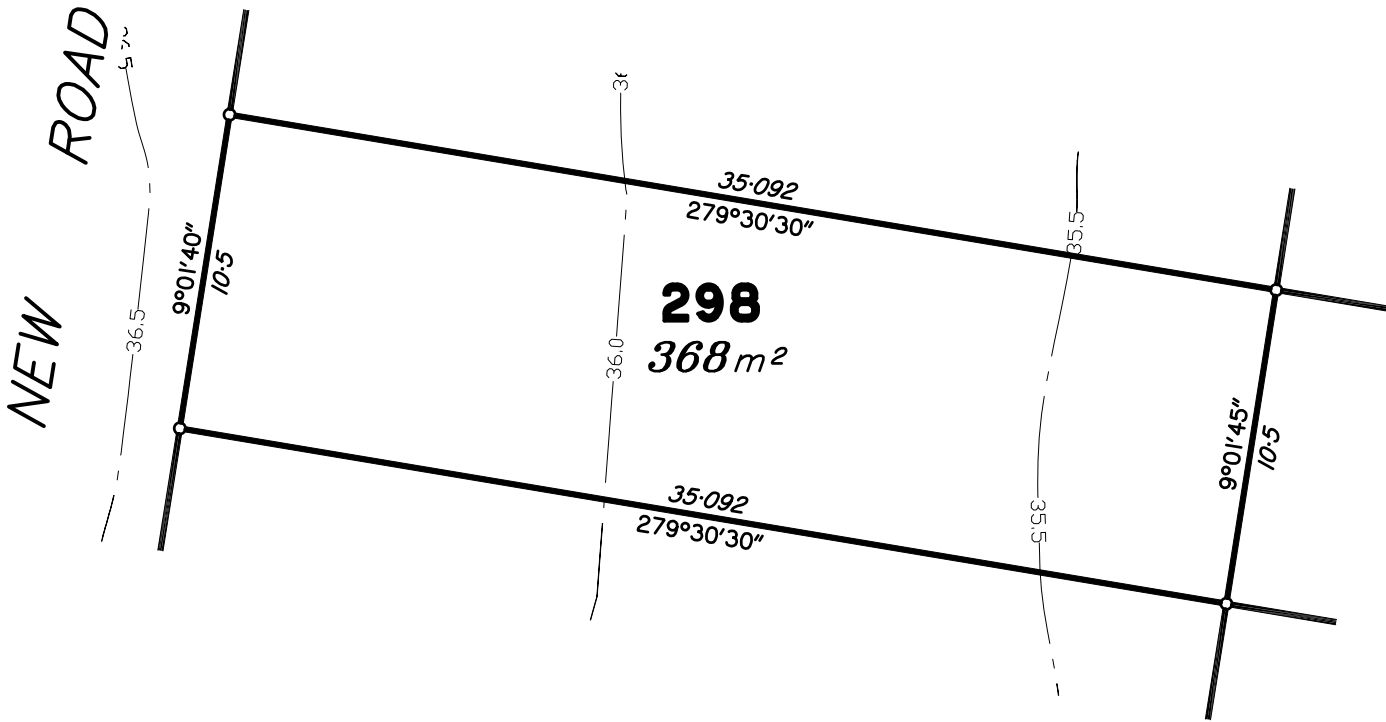
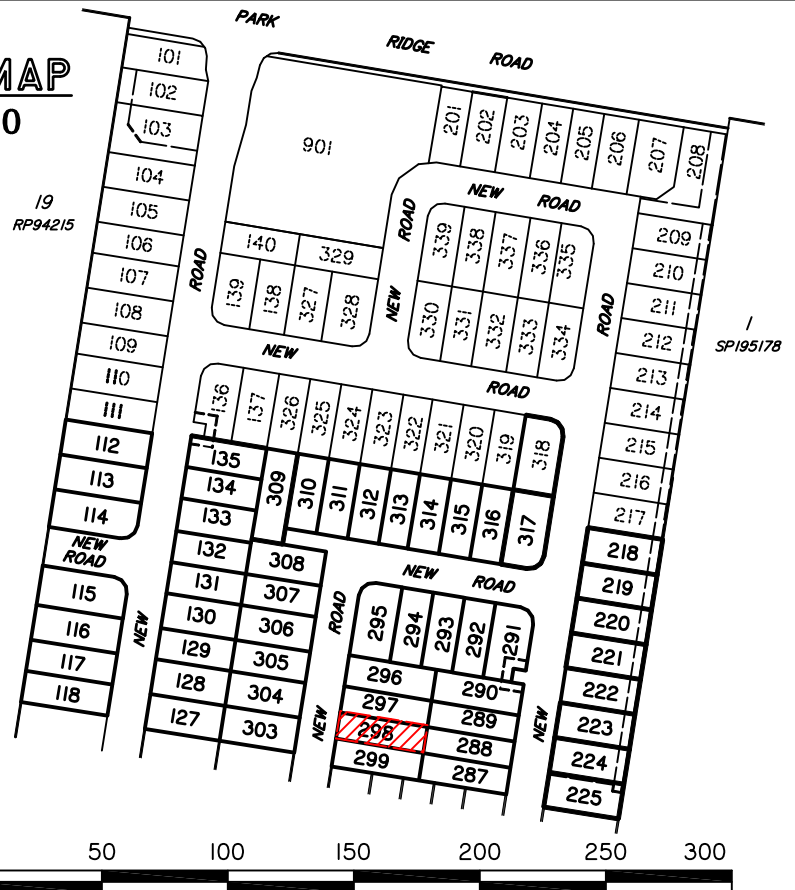
Notes:

- Area and dimensions are subject to survey and registration of the Survey Plan.
- Levels shown are referenced to the Australian Height Datum (AHD).
- This disclosure plan is for sales contract purposes only. The disclosure plan should not be used for construction purposes.

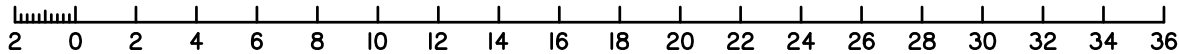
These notes are an integral part of this plan. This plan may not be reproduced without this notation being included.



**LOCALITY MAP
Scale 1:3000**



Scale 1:250 – Lengths are in Metres.



dtS urban planning, surveying & development

Brisbane
PO Box 3128, West End QLD 4101
Ph: 07 3118 0600
brlsbane@dtsgld.com.au

Mackay
PO Box 11711, Mackay Caneland QLD 4740
Ph: 1300 278 783
mackay@dtsgld.com.au

AS/NZS 4801
www.Intlcert.com

OHSHS 18001
www.Intlcert.com

ISO 9001
www.Intlcert.com

ISO 14001
www.Intlcert.com

JAS-ANZ

B	BOUNDARY AMENDED	27/07/17	CW	BW
A	ORIGINAL	06/06/17	DG	AA
Issue	Details	Date	Drawn	Checked

DISCLOSURE PLAN
SOLANDER SYNDICATE LIMITED
STAGE 2
PARK RIDGE ROAD, PARK RIDGE

Dwg No: A3-5355/298	Issue: B
Project: BNE170227	Sheet:
File: B170227Dis-Stg2.dwg	Date: 27/07/17

DISCLOSURE PLAN **PROPOSED LOT 299**

This plan is to be read in conjunction with the disclosure statement prepared for this lot.

Cancelling part of Lot 1 on RP157662
Locality of PARK RIDGE

Contour Interval – 0.5 metre

Existing Surface Contours
Taken Prior to Earthworks

Notes:

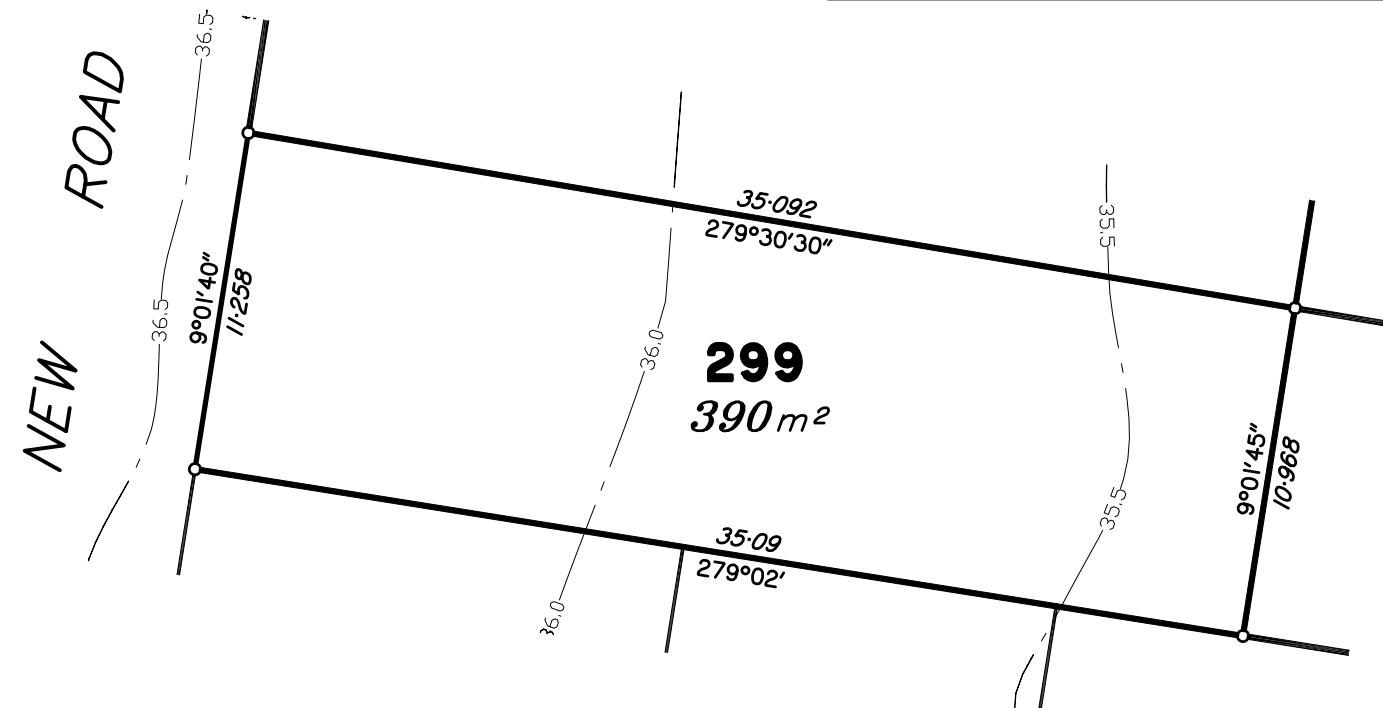
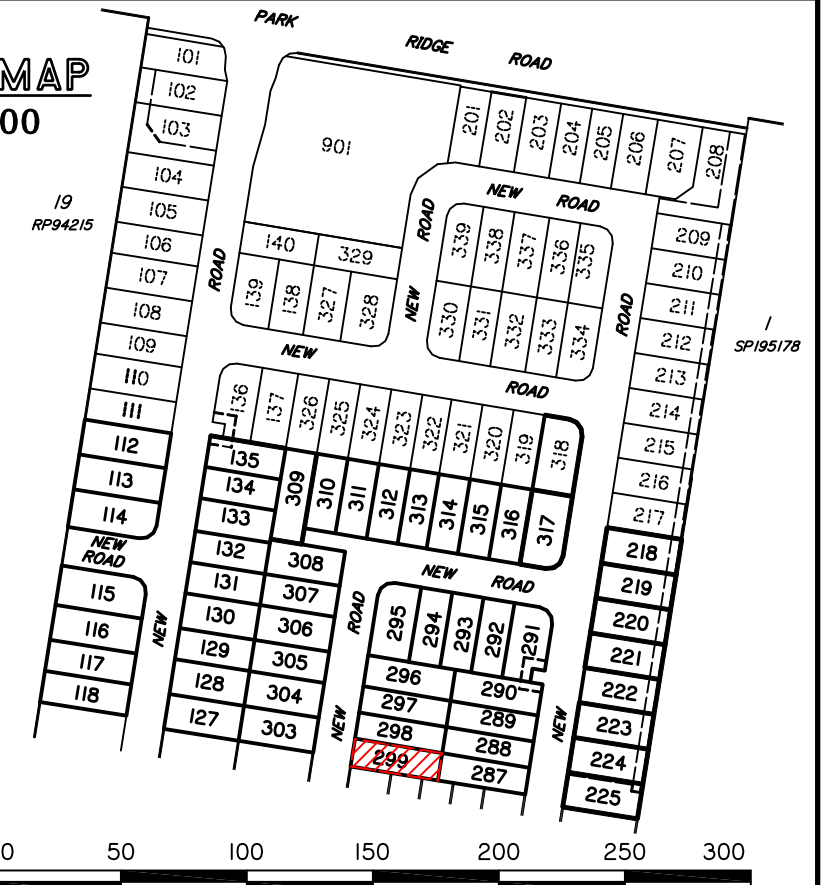
- Area and dimensions are subject to survey and registration of the Survey Plan.
- Levels shown are referenced to the Australian Height Datum (AHD).
- This disclosure plan is for sales contract purposes only. The disclosure plan should not be used for construction purposes.

These notes are an integral part of this plan. This plan may not be reproduced without this notation being included.

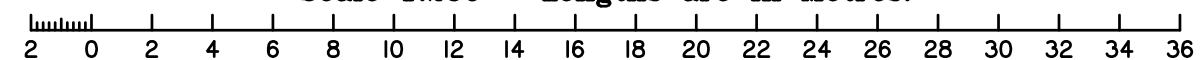


LOCALITY MAP

Scale 1:3000



Scale 1:250 – Lengths are in Metres.



B	BOUNDARY AMENDED	27/07/17	CW	BW
A	ORIGINAL	06/06/17	DG	AA
Issue	Details	Date	Drawn	Checked

DISCLOSURE PLAN
SOLANDER SYNDICATE LIMITED
STAGE 2
PARK RIDGE ROAD, PARK RIDGE

Dwg No: A3-5355/299	Issue: B
Project: BNE170227	Sheet:
File: B170227Dis-Stg2.dwg	Date: 27/07/17

DISCLOSURE PLAN
PROPOSED LOT 303

This plan is to be read in conjunction with the disclosure statement prepared for this lot.

Cancelling part of Lot 1 on RP835896 & part of Lot 1 on RP157662
Locality of PARK RIDGE

Contour Interval – 0.5 metre

Existing Surface Contours
Taken Prior to Earthworks

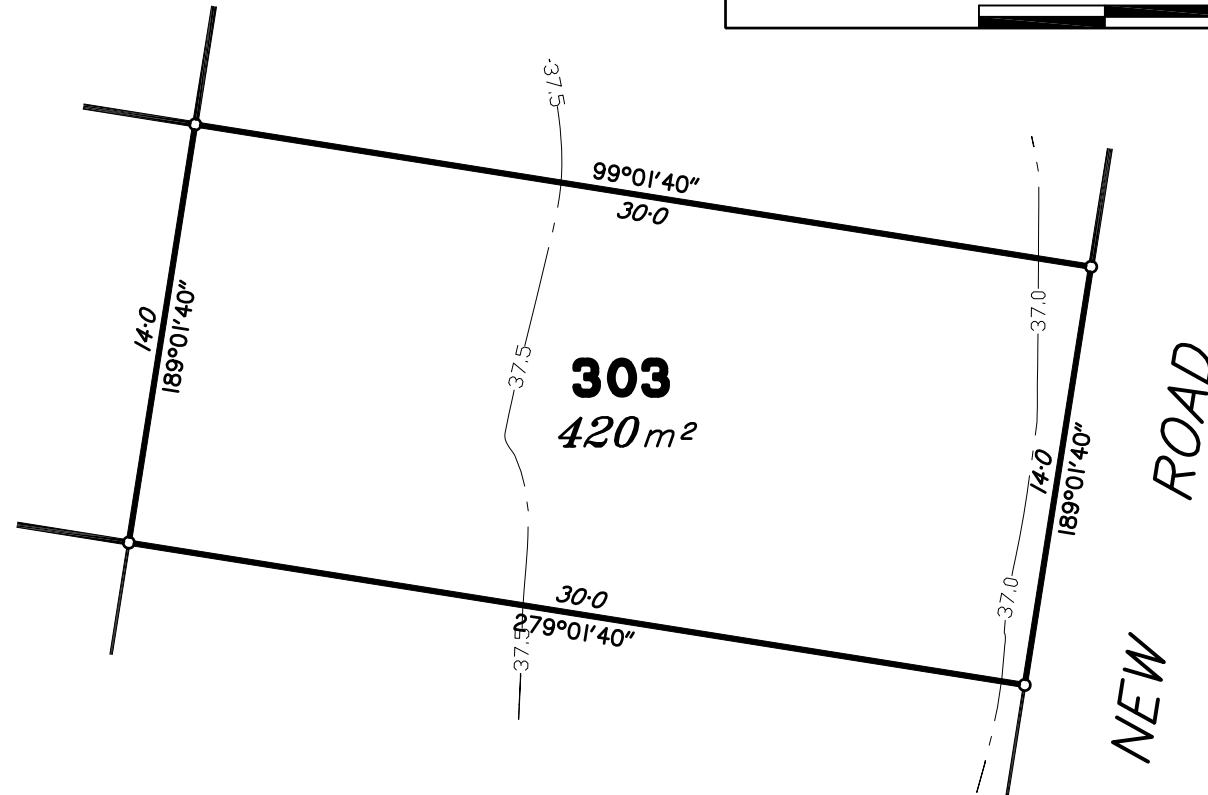
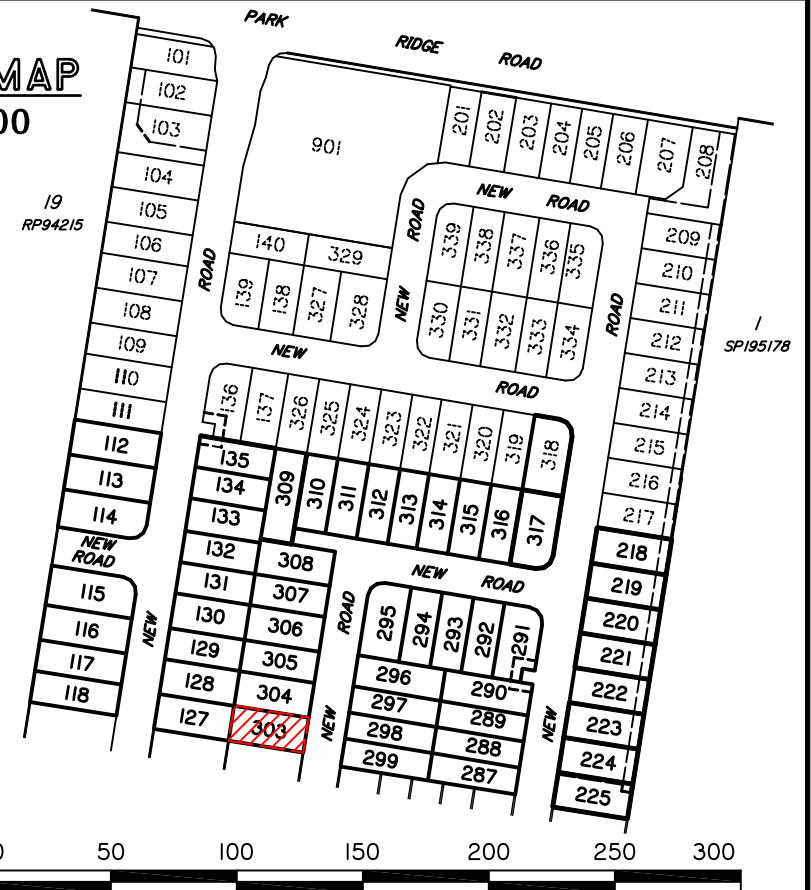
Notes:

- Area and dimensions are subject to survey and registration of the Survey Plan.
- Levels shown are referenced to the Australian Height Datum (AHD).
- This disclosure plan is for sales contract purposes only. The disclosure plan should not be used for construction purposes.

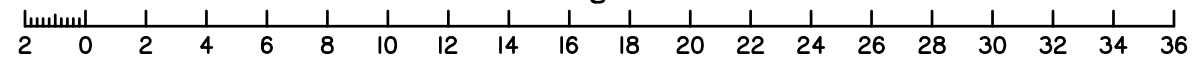
These notes are an integral part of this plan. This plan may not be reproduced without this notation being included.



LOCALITY MAP
Scale 1:3000



Scale 1:250 – Lengths are in Metres.



dtS urban planning, surveying & development
Brisbane
PO Box 3128, West End QLD 4101
Ph: 07 3118 0600
brlsbane@dtssqld.com.au

AS/NZS 4801
OHSHS 18001
ISO 9001
ISO 14001



B	BOUNDARY AMENDED	27/07/17	CW	BW
A	ORIGINAL	06/06/17	DG	AA
Issue	Details	Date	Drawn	Checked

DISCLOSURE PLAN
SOLANDER SYNDICATE LIMITED
STAGE 2
PARK RIDGE ROAD, PARK RIDGE

Dwg No: A3-5355/ 303	Issue: B
Project: BNE170227	Sheet:
File: B170227Dis-Stg2.dwg	Date: 27/07/17

**DISCLOSURE PLAN
PROPOSED LOT 304**

This plan is to be read in conjunction with the further statement prepared for this lot.

Cancelling part of Lot 1 on RP835896 & part of Lot 1 on RP157662
Locality of PARK RIDGE

Contour Interval – 0.5 metre

— — — Existing Surface Contours
— — — Taken Prior to Earthworks

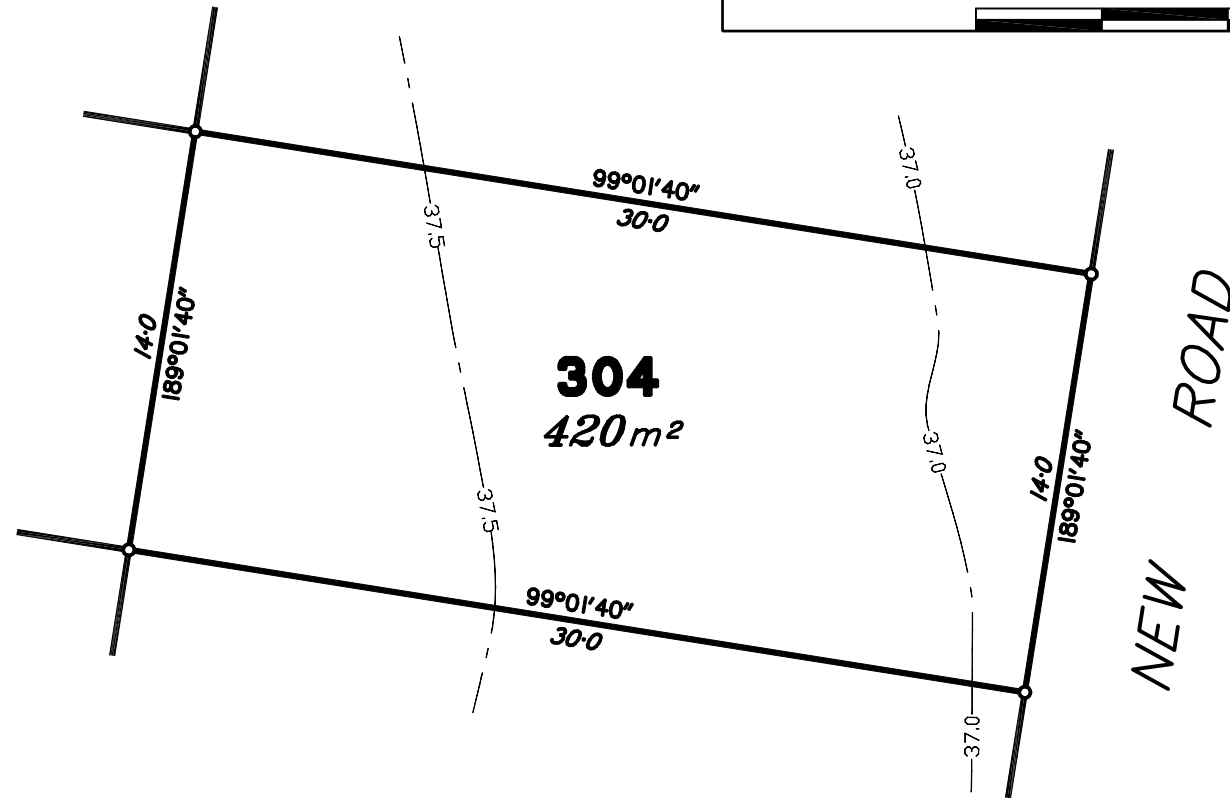
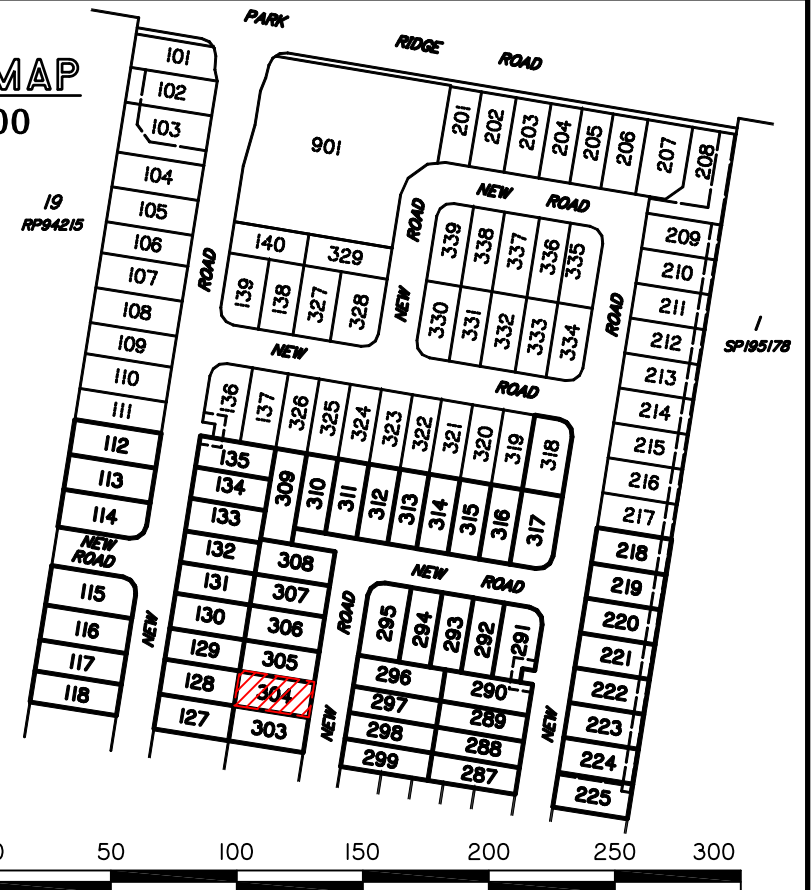
Notes:

- Area and dimensions are subject to survey and registration of the Survey Plan.
- Levels shown are referenced to the Australian Height Datum (AHD).
- This disclosure plan is for sales contract purposes only. The disclosure plan should not be used for construction purposes.

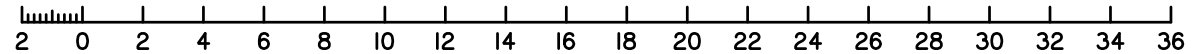
These notes are an integral part of this plan. This plan may not be reproduced without this notation being included.



LOCALITY MAP
Scale 1:3000



Scale 1:250 – Lengths are in Metres.



B	BOUNDARY AMENDED	27/07/17	CW	BW
A	ORIGINAL	06/06/17	DG	AA
Issue	Details	Date	Drawn	Checked

DISCLOSURE PLAN
SOLANDER SYNDICATE LIMITED
STAGE 2
PARK RIDGE ROAD, PARK RIDGE

Dwg No: A3-5355/ 304	Issue: B
Project: BNE170227	Sheet:
File: B170227Dis-Stg2.dwg	Date: 27/07/17

DISCLOSURE PLAN
PROPOSED LOT 305

This plan is to be read in conjunction with the disclosure statement prepared for this lot.

Cancelling part of Lot 1 on RP835896 & part of Lot 1 on RP157662
Locality of PARK RIDGE

Contour Interval – 0.5 metre

Existing Surface Contours
Taken Prior to Earthworks

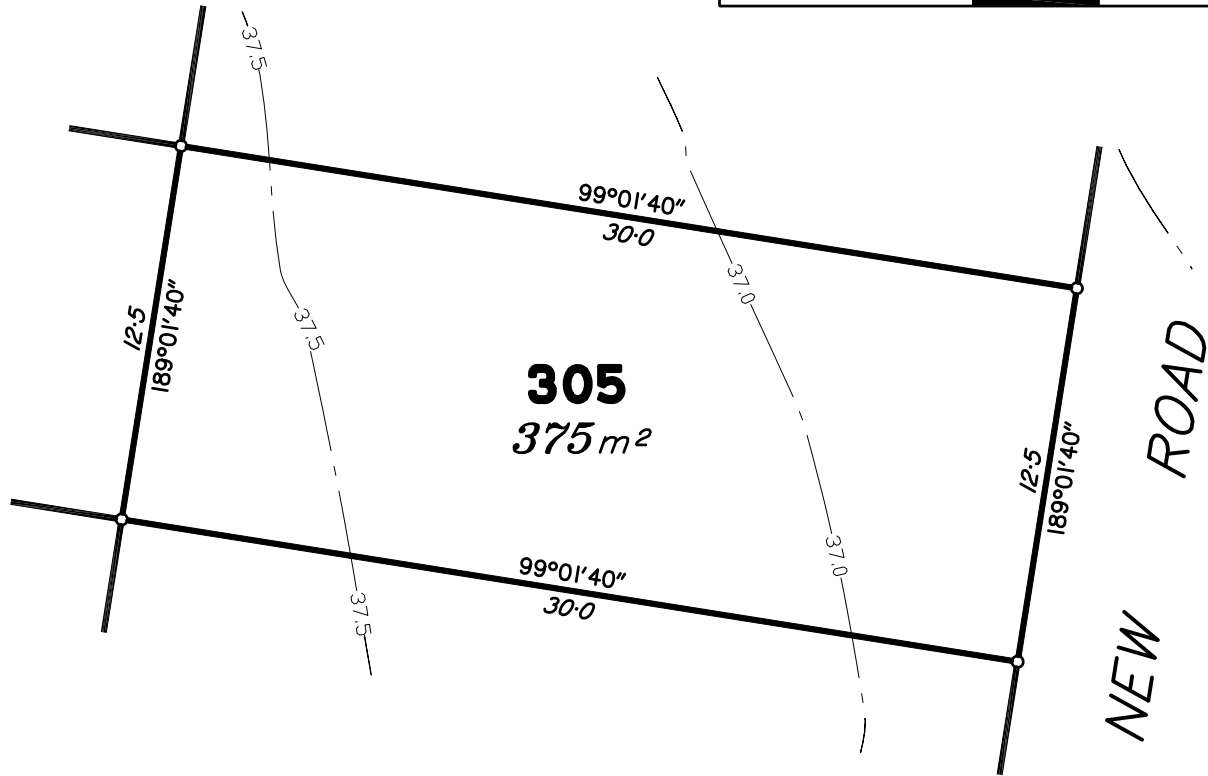
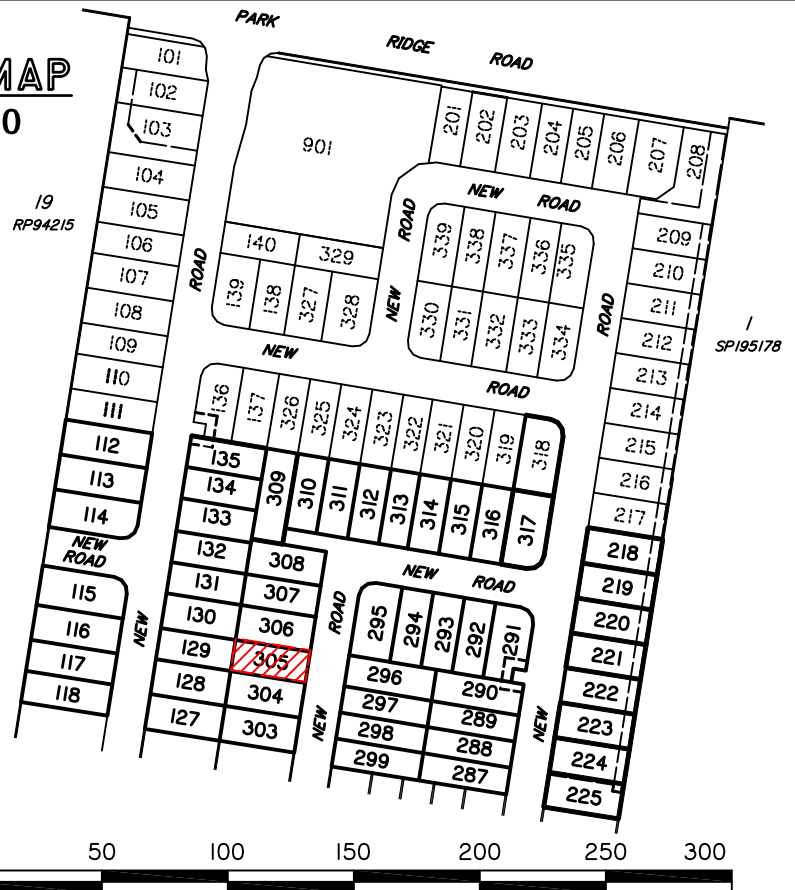
Notes:

- Area and dimensions are subject to survey and registration of the Survey Plan.
- Levels shown are referenced to the Australian Height Datum (AHD).
- This disclosure plan is for sales contract purposes only. The disclosure plan should not be used for construction purposes.

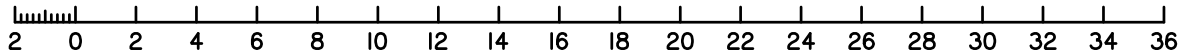
These notes are an integral part of this plan. This plan may not be reproduced without this notation being included.



LOCALITY MAP
Scale 1:3000



Scale 1:250 – Lengths are in Metres.



B	BOUNDARY AMENDED	27/07/17	CW	BW
A	ORIGINAL	06/06/17	DG	AA
Issue	Details	Date	Drawn	Checked

DISCLOSURE PLAN
SOLANDER SYNDICATE LIMITED
STAGE 2
PARK RIDGE ROAD, PARK RIDGE

Dwg No: A3-5355/ 305	Issue: B
Project: BNE170227	Sheet:
File: B170227Dis-Stg2.dwg	Date: 27/07/17

DISCLOSURE PLAN
PROPOSED LOT 306

This plan is to be read in conjunction with the disclosure statement prepared for this lot.

Cancelling part of Lot 1 on RP835896 & part of Lot 1 on RP157662
Locality of PARK RIDGE

Contour Interval – 0.5 metre

— — — Existing Surface Contours
— — — Taken Prior to Earthworks

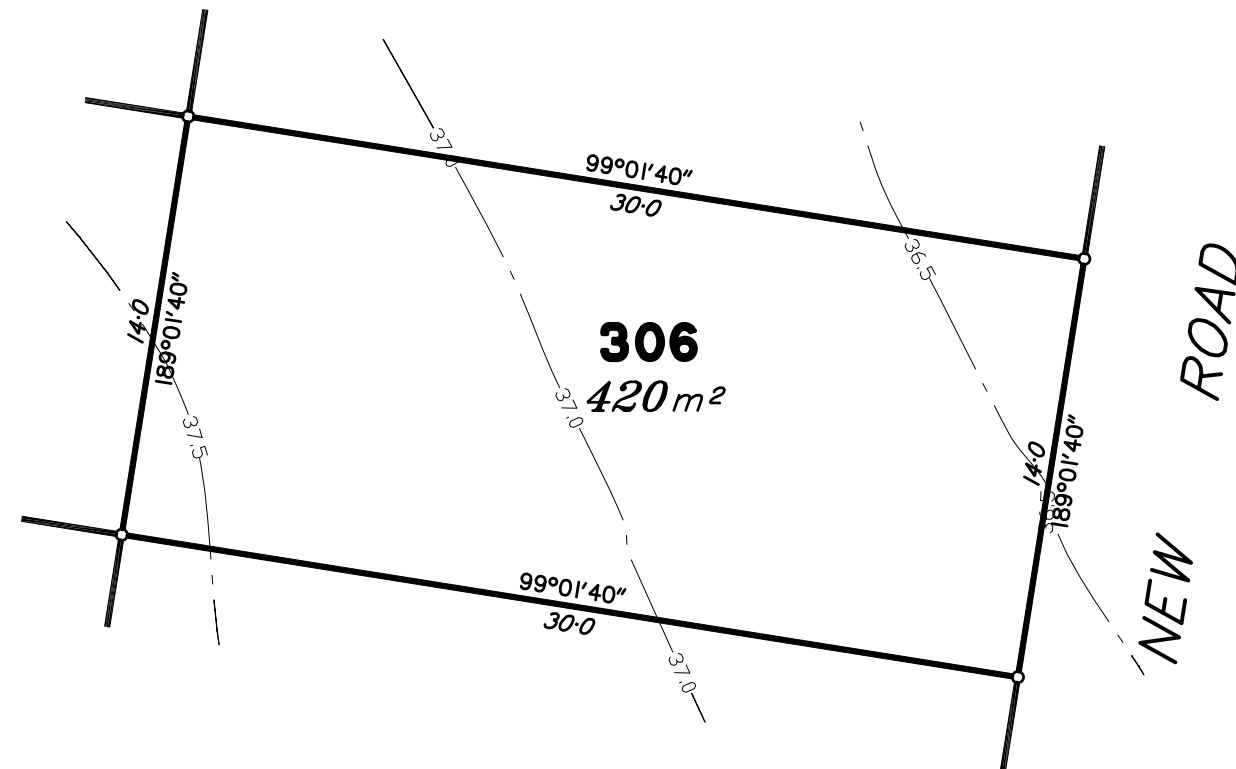
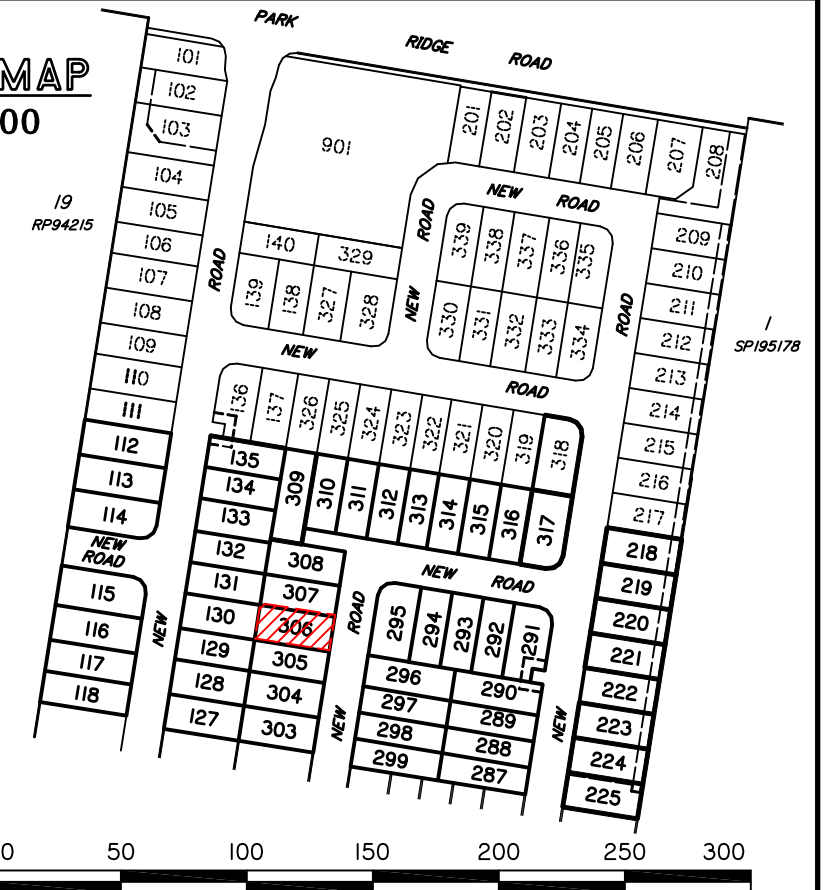
Notes:

- Area and dimensions are subject to survey and registration of the Survey Plan.
- Levels shown are referenced to the Australian Height Datum (AHD).
- This disclosure plan is for sales contract purposes only. The disclosure plan should not be used for construction purposes.

These notes are an integral part of this plan. This plan may not be reproduced without this notation being included.



LOCALITY MAP
Scale 1:3000



Scale 1:250 – Lengths are in Metres.

B	BOUNDARY AMENDED	27/07/17	CW	BW
A	ORIGINAL	06/06/17	DG	AA
Issue	Details	Date	Drawn	Checked

DISCLOSURE PLAN
SOLANDER SYNDICATE LIMITED
STAGE 2
PARK RIDGE ROAD, PARK RIDGE

Dwg No: A3-5355/ 306	Issue: B
Project: BNE170227	Sheet:
File: B170227Dis-Stg2.dwg	Date: 27/07/17

**DISCLOSURE PLAN
PROPOSED LOT 307**

This plan is to be read in conjunction with the further statement prepared for this lot.

Cancelling part of Lot 1 on RP835896 & part of Lot 1 on RP157662
Locality of PARK RIDGE

Contour Interval – 0.5 metre

Existing Surface Contours
Taken Prior to Earthworks

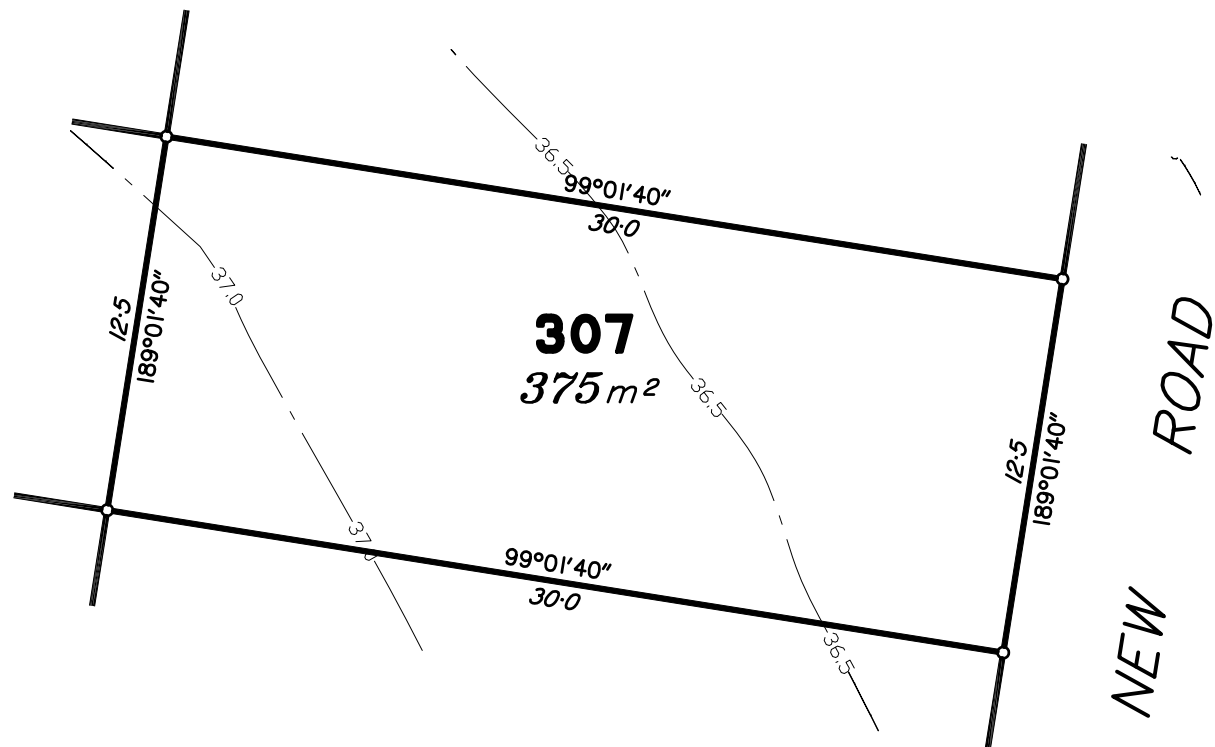
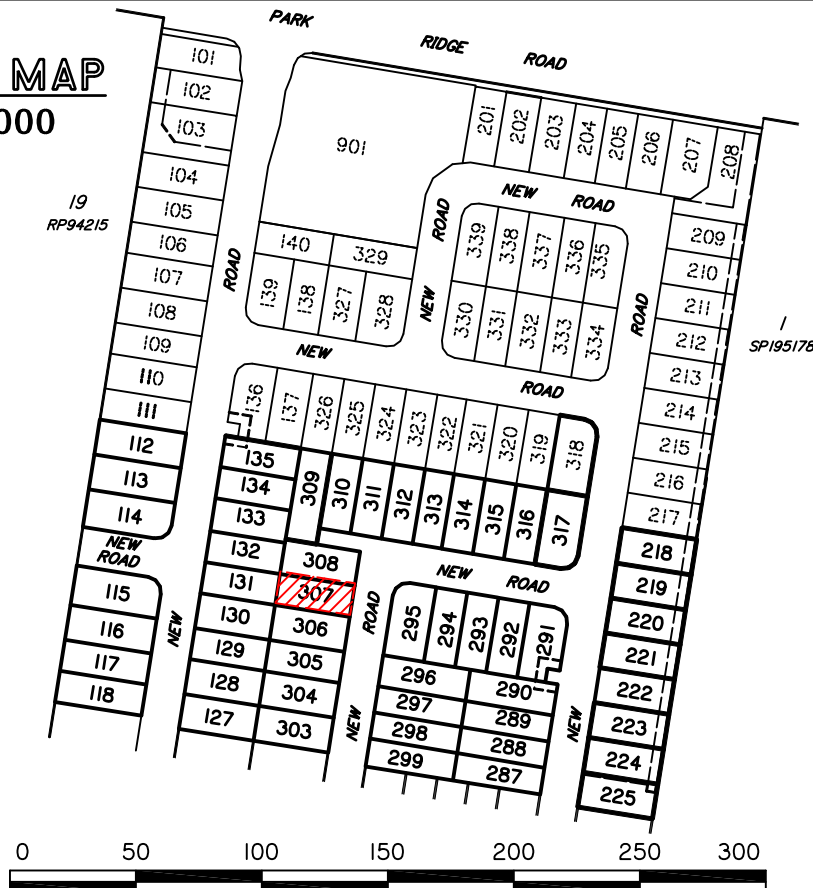
Notes:

- Area and dimensions are subject to survey and registration of the Survey Plan.
- Levels shown are referenced to the Australian Height Datum (AHD).
- This disclosure plan is for sales contract purposes only. The disclosure plan should not be used for construction purposes.

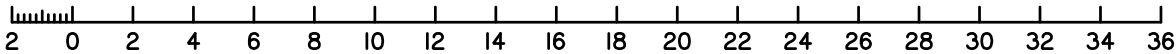
These notes are an integral part of this plan. This plan may not be reproduced without this notation being included.



**LOCALITY MAP
Scale 1:3000**



Scale 1:250 – Lengths are in Metres.



dtS urban planning, surveying & development

Brisbane
PO Box 3128, West End QLD 4101
Ph: 07 3118 0600
brlsbane@dtsgld.com.au

Mackay
PO Box 11711, Mackay Caneland QLD 4740
Ph: 1300 278 783
mackay@dtsgld.com.au

AS/NZS 4801
www.Intlcert.com

OHSHS 18001
www.Intlcert.com

ISO 9001
www.Intlcert.com

ISO 14001
www.Intlcert.com

JAS-ANZ

B A	BOUNDARY AMENDED ORIGINAL	27/07/17 06/06/17	CW DG	BW AA
Issue	Details	Date	Drawn	Checked

DISCLOSURE PLAN
SOLANDER SYNDICATE LIMITED
STAGE 2
PARK RIDGE ROAD, PARK RIDGE

Dwg No: A3-5355/ 307	Issue: B
Project: BNE170227	Sheet:
File: B170227Dis-Stg2.dwg	Date: 27/07/17

**DISCLOSURE PLAN
PROPOSED LOT 308**

This plan is to be read in conjunction with the disclosure statement prepared for this lot.

Cancelling part of Lot 1 on RP835896 & part of Lot 1 on RP157662
Locality of PARK RIDGE

Contour Interval – 0.5 metre

Existing Surface Contours
Taken Prior to Earthworks

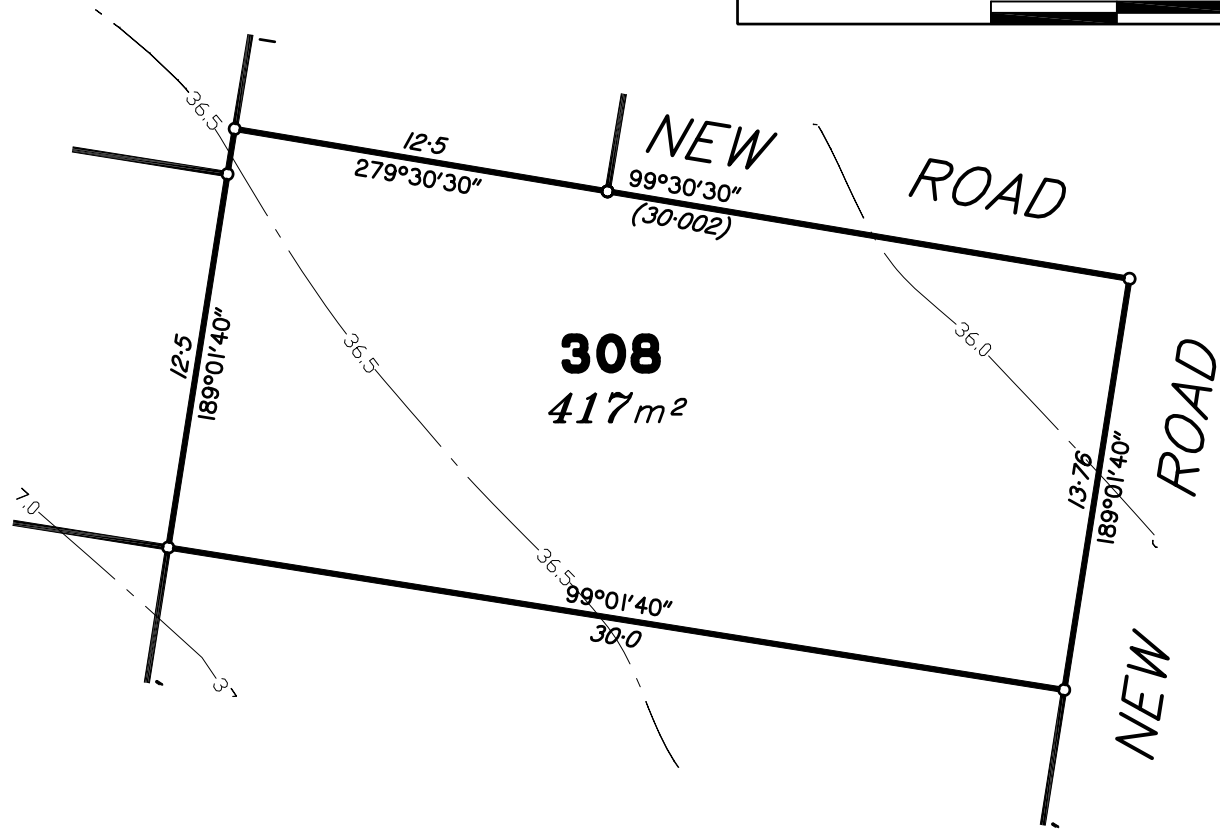
Notes:

- Area and dimensions are subject to survey and registration of the Survey Plan.
- Levels shown are referenced to the Australian Height Datum (AHD).
- This disclosure plan is for sales contract purposes only. The disclosure plan should not be used for construction purposes.

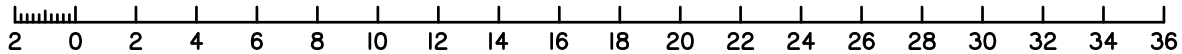
These notes are an integral part of this plan. This plan may not be reproduced without this notation being included.



**LOCALITY MAP
Scale 1:3000**



Scale 1:250 – Lengths are in Metres.



B A	BOUNDARY AMENDED ORIGINAL	27/07/17 06/06/17	CW DG	BW AA
Issue	Details	Date	Drawn	Checked

DISCLOSURE PLAN
SOLANDER SYNDICATE LIMITED
STAGE 2
PARK RIDGE ROAD, PARK RIDGE

Dwg No: A3-5355/ 308	Issue: B
Project: BNE170227	Sheet:
File: B170227Dis-Stg2.dwg	Date: 27/07/17

DISCLOSURE PLAN PROPOSED LOT 309

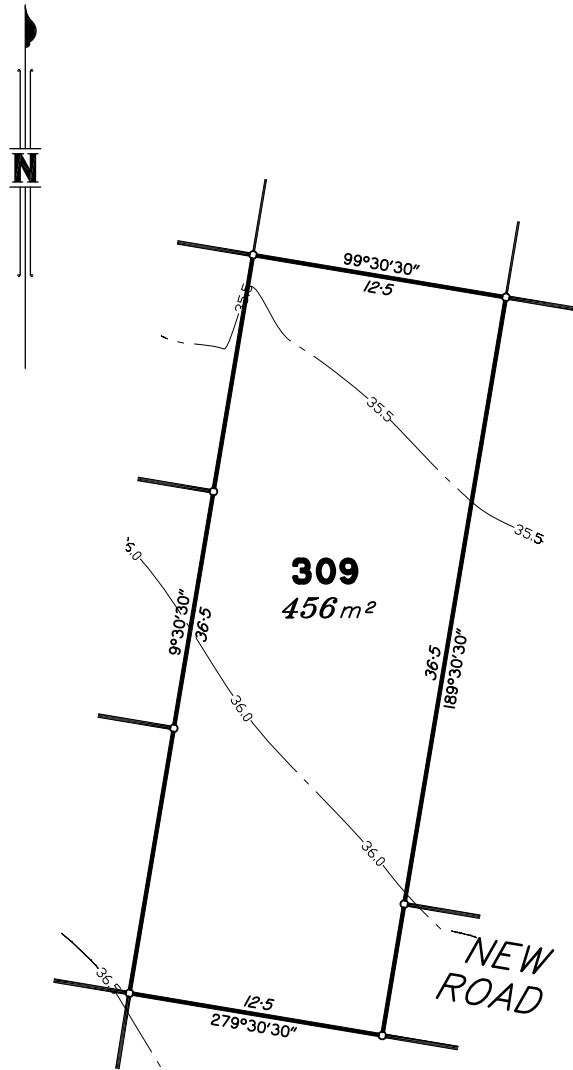
This plan is to be read in conjunction with the disclosure statement prepared for this lot.

Cancelling part of Lot 1 on RP835896 & part of Lot 1 on RPI57662
Locality of PARK RIDGE

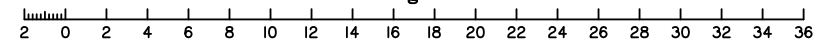
This plan shows details of the proposed lot on the proposal plan DCP01 Version 12 which accompanied the subdivision application and was approved by the Logan City Council on 17/02/2017, subject to conditions.

Contour Interval – 0.5 metre

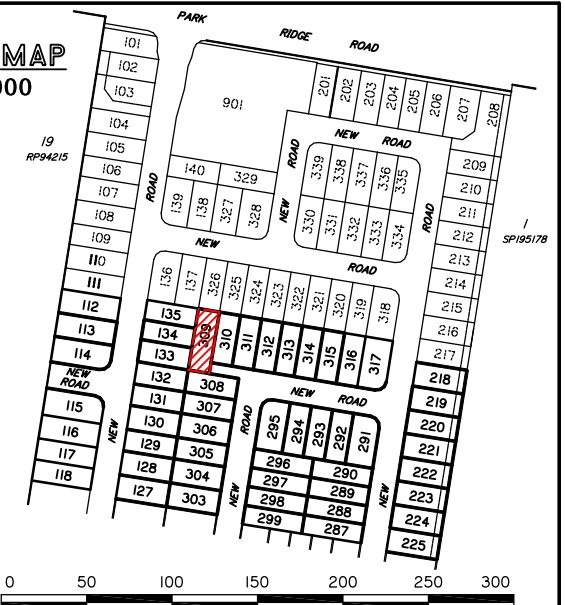
--- Existing Surface Contours
--- Taken Prior to Earthworks



Scale 1:250 – Lengths are in Metres.



LOCALITY MAP Scale 1:3000



A	ORIGINAL	06/06/17	DG	AA
Issue	Details	Date	Drawn	Checked

DISCLOSURE PLAN
SOLANDER SYNDICATE LIMITED
STAGE 2
PARK RIDGE ROAD, PARK RIDGE

Dwg No: A3-5355/309	Issue: A
Project: BNE170227	Sheet:
File: B170227Dis-Stg2.dwg	Date: 06/06/17

DISCLOSURE PLAN **PROPOSED LOT 310**

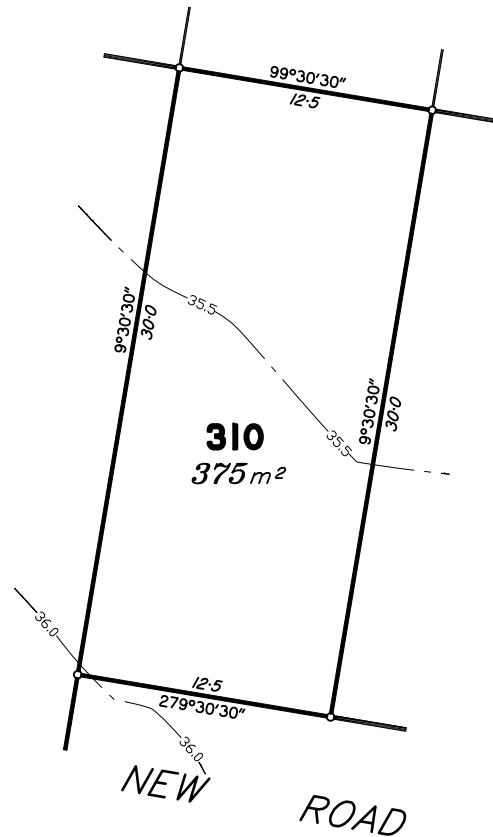
This plan is to be read in conjunction with the disclosure statement prepared for this lot.

Cancelling part of Lot 1 on RP157662
Locality of PARK RIDGE

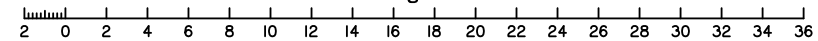
This plan shows details of the proposed lot on the proposal plan DCP01 Version 12 which accompanied the subdivision application and was approved by the Logan City Council on 17/02/2017, subject to conditions.

Contour Interval – 0.5 metre

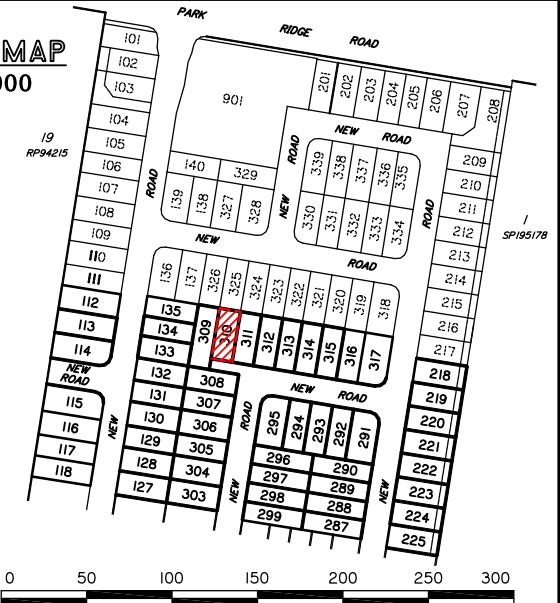
--- Existing Surface Contours
--- Taken Prior to Earthworks



Scale 1:250 – Lengths are in Metres.



LOCALITY MAP **Scale 1:3000**



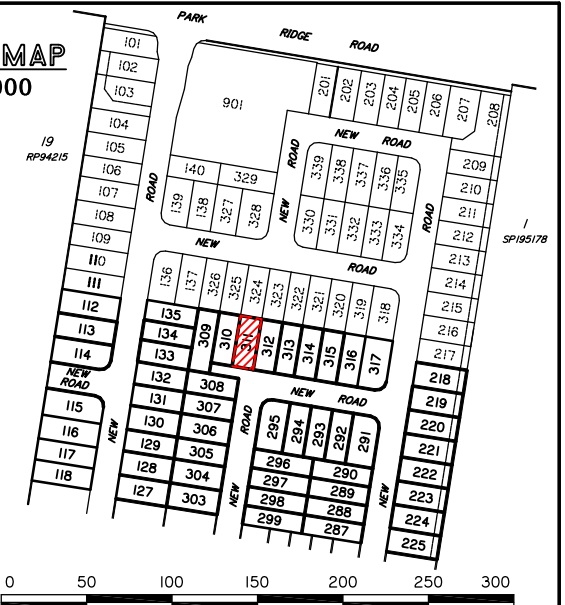
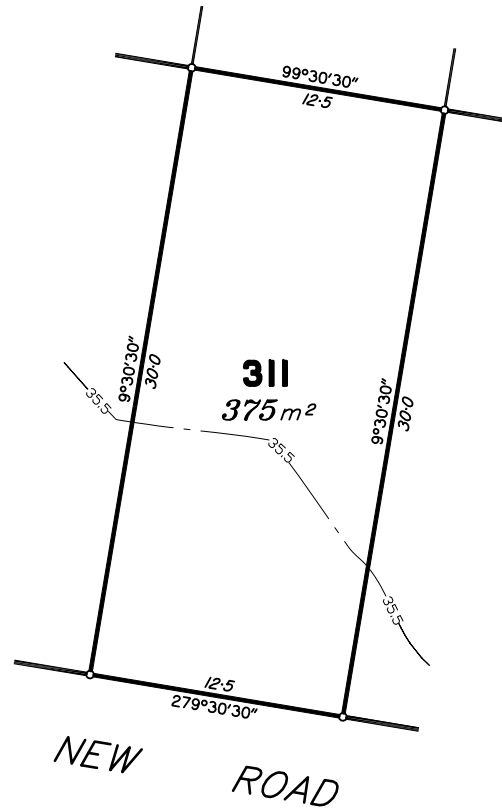
A	ORIGINAL	06/06/17	DG	AA
Issue	Details	Date	Drawn	Checked

DISCLOSURE PLAN
SOLANDER SYNDICATE LIMITED
STAGE 2
PARK RIDGE ROAD, PARK RIDGE

Dwg No: A3-5355/310	Issue: A
Project: BNE170227	Sheet:
File: B170227Dis-Stg2.dwg	Date: 06/06/17

DISCLOSURE PLAN
PROPOSED LOT 311

— — — Existing Surface Contours
Taken Prior to Earthworks



 **dts** urban planning, surveying
& development

Brisbane
PO Box 3128, West End QLD 4101
Ph: 07 3118 0600
brisbane@dtsqld.com.au

Mackay
PO Box 11711, Mackay Caneeland QLD 4740
Ph: 1300 278 777
mackay@dtsqld.com.au



www.intlcert.com

 **ISO**
14001
www.intlcert.com

A	ORIGINAL	06/06/17	DG	AA
Issue	Details	Date	Drawn	Checked

File:	Date:
BI70227Dis-Stg2.dwg	06/06/17

DISCLOSURE PLAN PROPOSED LOT 312

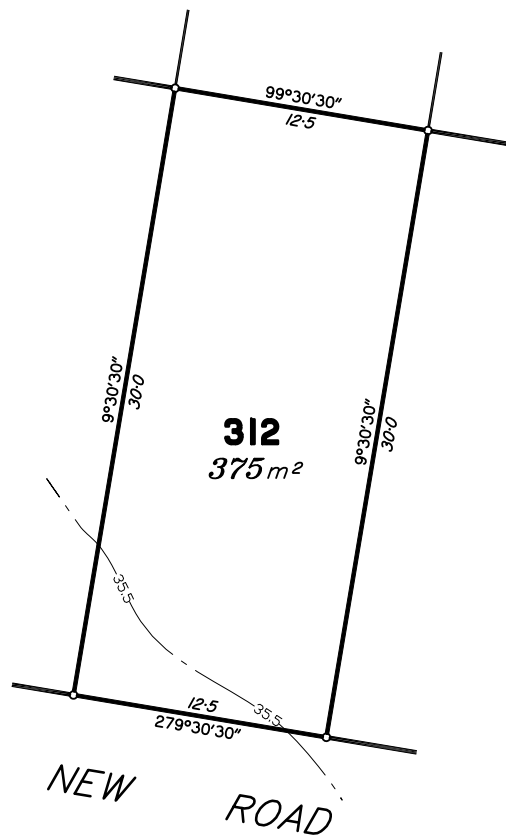
This plan is to be read in conjunction with the disclosure statement prepared for this lot.

Cancelling part of Lot 1 on RP157662
Locality of PARK RIDGE

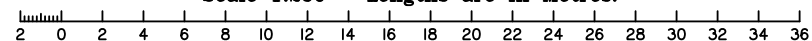
This plan shows details of the proposed lot on the proposal plan DCP01 Version 12 which accompanied the subdivision application and was approved by the Logan City Council on 17/02/2017, subject to conditions.

Contour Interval – 0.5 metre

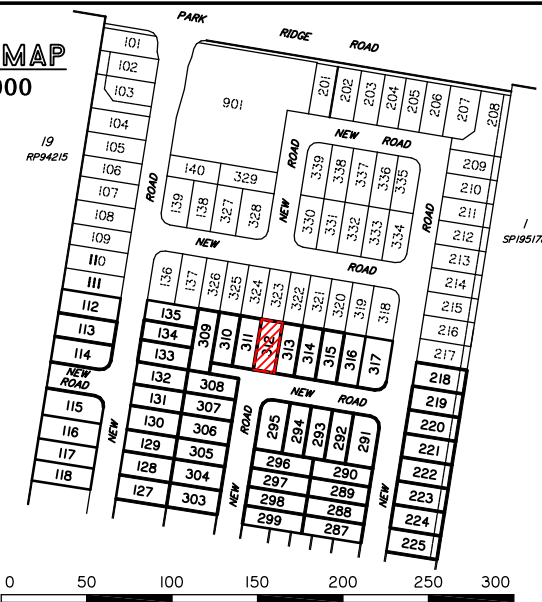
--- Existing Surface Contours
--- Taken Prior to Earthworks



Scale 1:250 – Lengths are in Metres.



LOCALITY MAP Scale 1:3000



A	ORIGINAL	06/06/17	DG	AA
Issue	Details	Date	Drawn	Checked

DISCLOSURE PLAN
SOLANDER SYNDICATE LIMITED
STAGE 2
PARK RIDGE ROAD, PARK RIDGE

Dwg No: A3-5355/312	Issue: A
Project: BNE170227	Sheet:
File: B170227Dis-Stg2.dwg	Date: 06/06/17

DISCLOSURE PLAN PROPOSED LOT 313

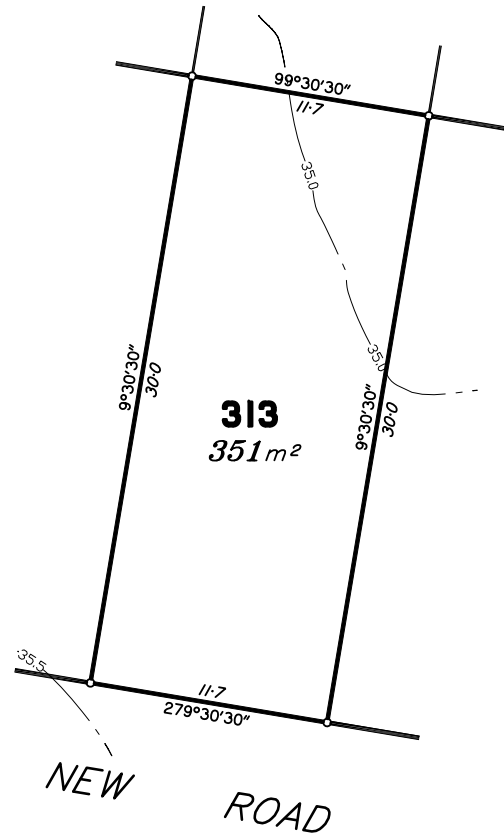
This plan is to be read in conjunction with the disclosure statement prepared for this lot.

Cancelling part of Lot 1 on RP157662
Locality of PARK RIDGE

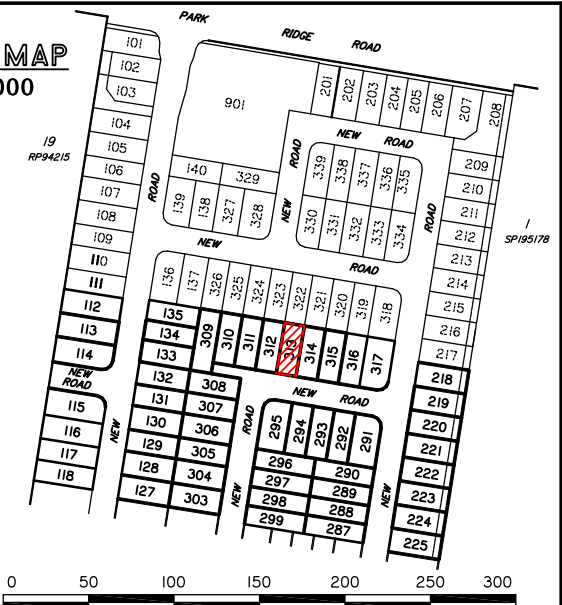
This plan shows details of the proposed lot on the proposal plan DCP01 Version 12 which accompanied the subdivision application and was approved by the Logan City Council on 17/02/2017, subject to conditions.

Contour Interval – 0.5 metre

--- Existing Surface Contours
--- Taken Prior to Earthworks



LOCALITY MAP Scale 1:3000



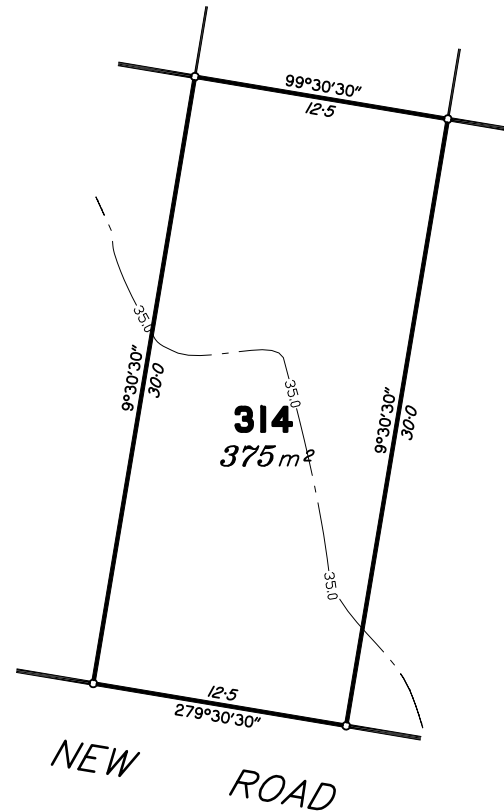
A	ORIGINAL	06/06/17	DG	AA
Issue	Details	Date	Drawn	Checked

DISCLOSURE PLAN
SOLANDER SYNDICATE LIMITED
STAGE 2
PARK RIDGE ROAD, PARK RIDGE

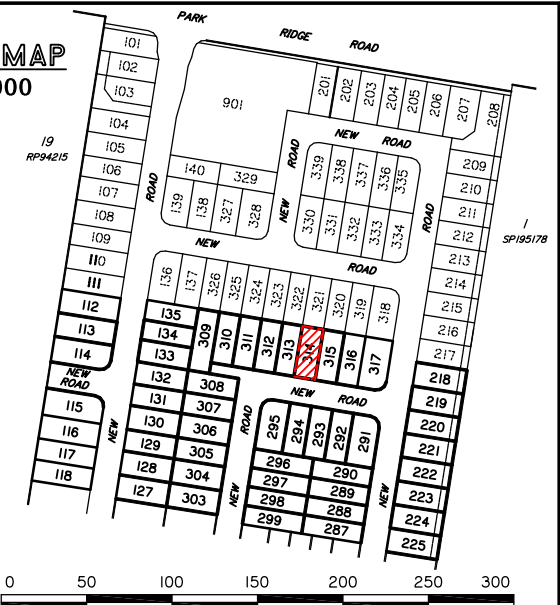
Dwg No: A3-5355/313	Issue: A
Project: BNE170227	Sheet:
File: B170227Dis-Stg2.dwg	Date: 06/06/17

DISCLOSURE PLAN
PROPOSED LOT 314

— — — Existing Surface Contours
Taken Prior to Earthworks



Scale 1:3000




dts urban planning, surveying & development

Brisbane
 PO Box 3128, West End QLD 4101
 Ph: 07 3118 0000
brisbane@dtsonline.com.au

Mackay
 PO Box 11711, Mackay Queensland QLD 4740
 Ph: 1300 276 783
mackay@dtsonline.com.au



A	ORIGINAL	06/06/17	DG	AA
Issue	Details	Date	Drawn	Checked

DISCLOSURE PLAN
SOLANDER SYNDICATE LIMITED
STAGE 2
PARK RIDGE ROAD, PARK RIDGE

Dwg No: A3-5355/314	Issue: A
Project: BNE170227	Sheet:
File: B170227Dis-Stg2.dwg	Date: 06/06/17

DISCLOSURE PLAN **PROPOSED LOT 315**

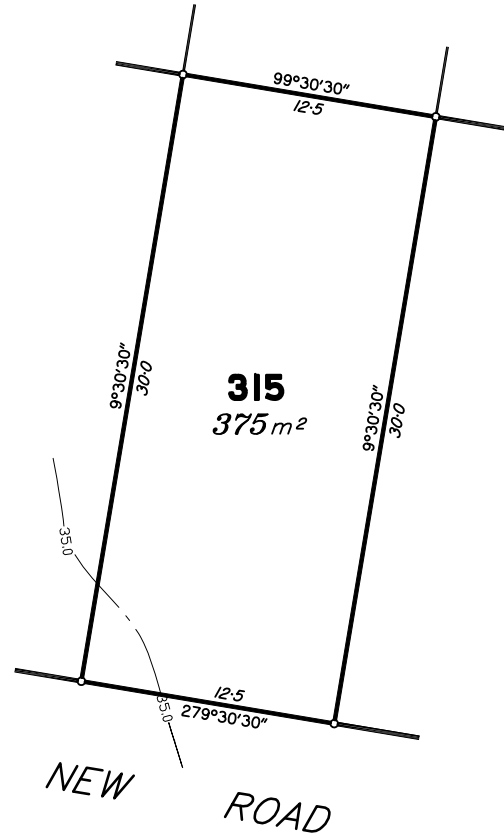
This plan is to be read in conjunction with the disclosure statement prepared for this lot.

Cancelling part of Lot 1 on RP157662
Locality of PARK RIDGE

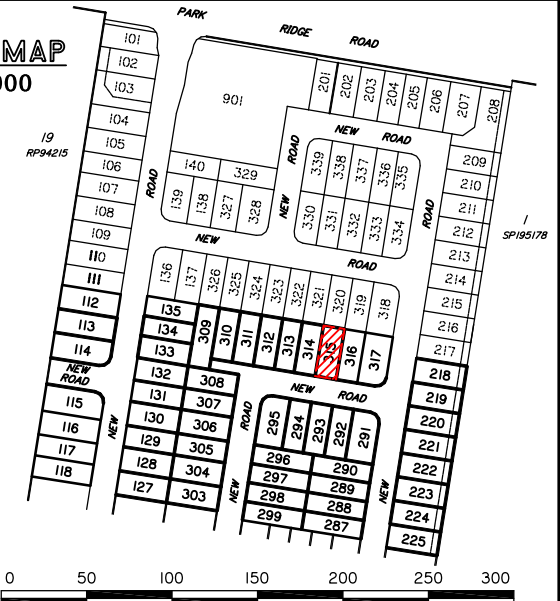
This plan shows details of the proposed lot on the proposal plan DCP01 Version 12 which accompanied the subdivision application and was approved by the Logan City Council on 17/02/2017, subject to conditions.

Contour Interval – 0.5 metre

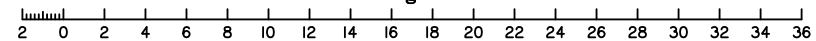
--- Existing Surface Contours
--- Taken Prior to Earthworks



LOCALITY MAP **Scale 1:3000**



Scale 1:250 – Lengths are in Metres.



urban planning, surveying
& development
Brisbane
PO Box 3128, West End QLD 4101
Ph: 07 3118 0600
brisbane@dtsgld.com.au



Mackay
PO Box 11711, Mackay Caneland QLD 4740
Ph: 1300 278 783
mackay@dtsgld.com.au



www.inticert.com



www.inticert.com



www.inticert.com



www.inticert.com



Issue

A

ORIGINAL

06/06/17

DG

AA

Date

Drawn

Checked

DISCLOSURE PLAN
SOLANDER SYNDICATE LIMITED
STAGE 2
PARK RIDGE ROAD, PARK RIDGE

Dwg No:
A3-5355/315

Project:
BNE170227

File:
B170227Dis-Stg2.dwg

Issue:
A

Sheet:

Date:
06/06/17

DISCLOSURE PLAN PROPOSED LOT 316

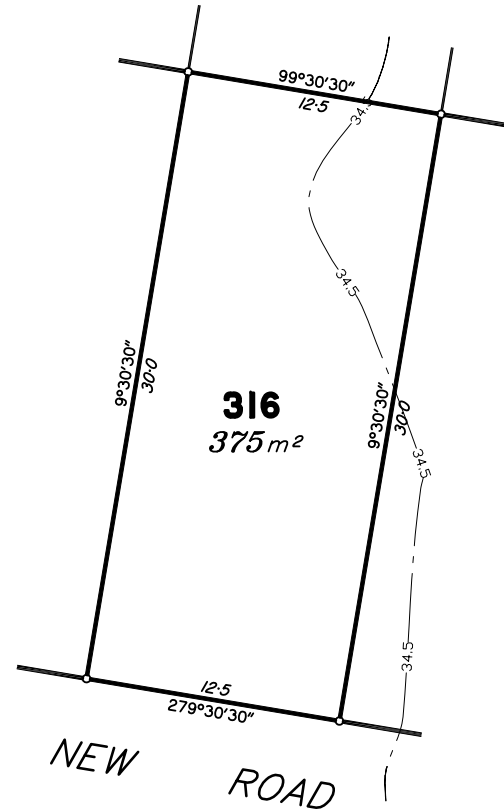
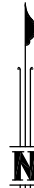
This plan is to be read in conjunction with the disclosure statement prepared for this lot.

Cancelling part of Lot 1 on RP157662
Locality of PARK RIDGE

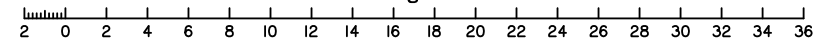
This plan shows details of the proposed lot on the proposal plan DCP01 Version 12 which accompanied the subdivision application and was approved by the Logan City Council on 17/02/2017, subject to conditions.

Contour Interval – 0.5 metre

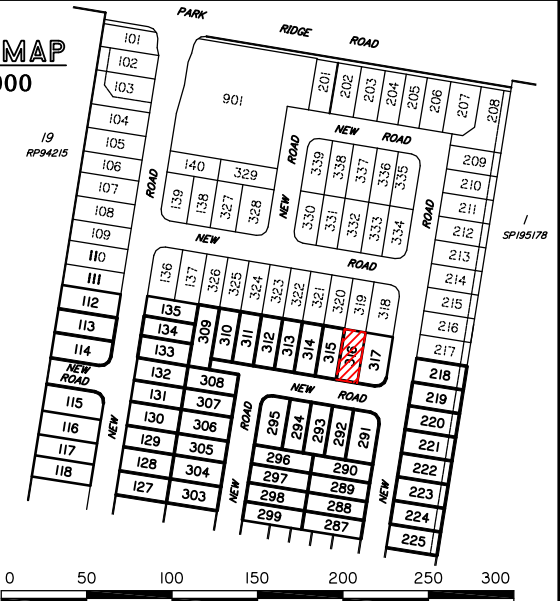
--- Existing Surface Contours
--- Taken Prior to Earthworks



Scale 1:250 – Lengths are in Metres.



LOCALITY MAP Scale 1:3000



Brisbane
PO Box 3128, West End QLD 4101
Ph: 07 3118 0600
brisbane@dtsgld.com.au

urban planning, surveying
& development



Mackay
PO Box 11711, Mackay Caneland QLD 4740
Ph: 1300 278 783
mackay@dtsgld.com.au



Issue

A

Details

Date

06/06/17

Drawn

DG

Checked

AA

DISCLOSURE PLAN
SOLANDER SYNDICATE LIMITED
STAGE 2
PARK RIDGE ROAD, PARK RIDGE

Dwg No:
A3-5355/316

Project:
BNE170227

File:
B170227Dis-Stg2.dwg

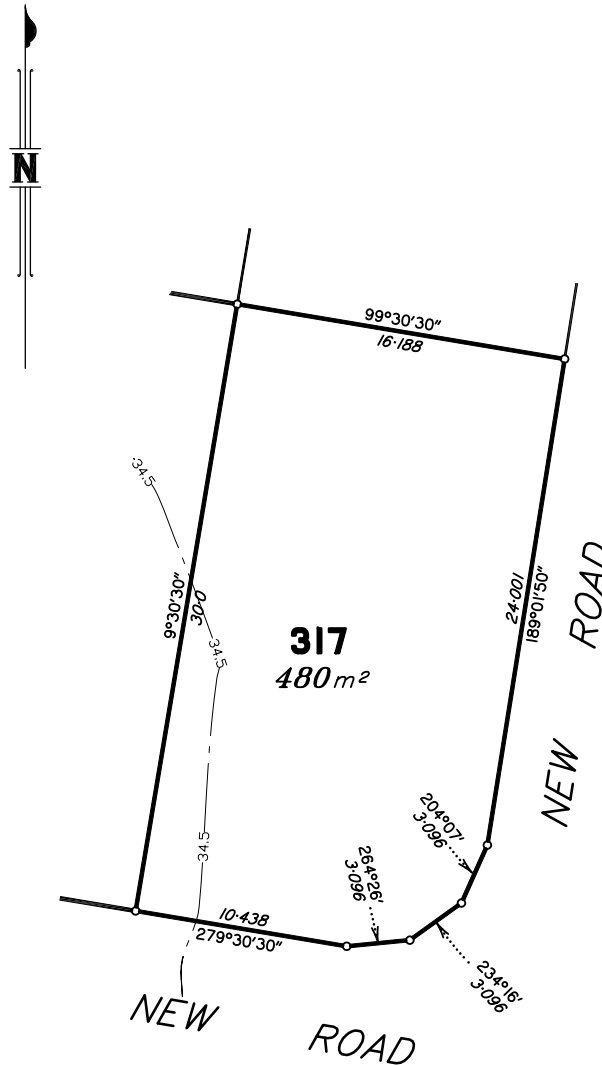
Issue:
A

Sheet:

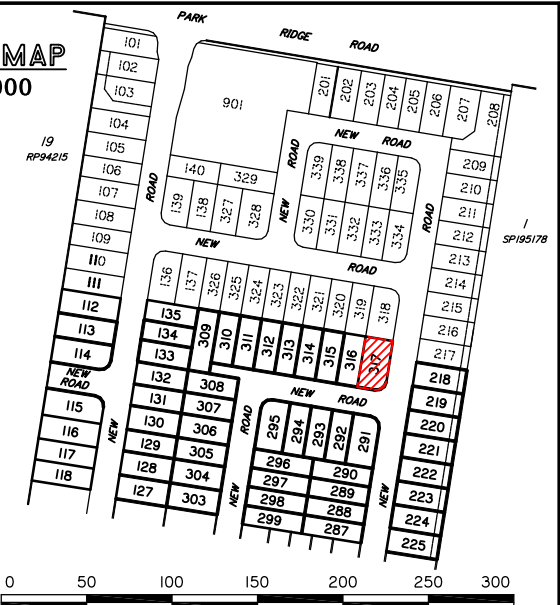
Date:
06/06/17

DISCLOSURE PLAN
PROPOSED LOT 317

— — — Existing Surface Contours
Taken Prior to Earthworks



Scale 1:3000



AS/NZS
4801
www.Intlcert.com



 **ISO**
9001
www.Intlcert.com



www.Intlcert.com

File:	Date:
BI70227Dis-Stg2.dwg	06/06/17

Date: /06/17